

Halffield McCoy

Trails



Proudly Sponsored By

Kawasaki

1-800-592-2217

WWW.TRAILSHEAVEN.COM

7 TRAIL SYSTEMS. RIDE 'EM ALL!



Bearwallow, pg. 12
Trailhead Location:
Ethel, WV



Buffalo Mountain, pg. 14
Trailhead Location:
Williamson, WV



Indian Ridge, pg. 20
Trailhead Location:
Ashland, WV



Devil Anse, pg. 16
Trailhead Location:
Matewan, WV



HATFIELD-MCCOY TRAILS
Pinnacle Creek, pg. 22
Trailhead Location:
Pineville, WV



Rock House, pg. 18
Trailhead Location:
Man, WV



Pocahontas, pg. 24
Trailhead Location:
Bramwell, WV

THE EAST COAST'S TOP-RATED TRAILS!

The award-winning Hatfield-McCoy Trails offer something for every skill level, with over 600 miles of professionally managed trails.

Trail Systems are detailed beginning on **page 12**. For lodging and other amenities, see **page 26**.



All Hatfield-McCoy Trails Systems are located in southern West Virginia. For an interactive map with trailhead locations, visit www.TrailsHeaven.com/map



TRAIL INFORMATION

PLAN YOUR TRIP

- ❑ **Purchase User Permits** from any staffed trailhead* or online at www.TrailsHeaven.com. Permits are also available at retail locations listed on pages 26–29.
- ❑ **Pick a trail—or two or three!** Our six unique trail systems are detailed beginning on page 12.
- ❑ **Arrange to stay.** Lodging and local attractions for each trail system can be found on pages 26–29.
- ❑ **Gear up.** Helmets and protective eyewear are required. Familiarize yourself with the Trail Rules on page 10 and get revved up for a fun, safe time.
- ❑ **Grab your ride and roll!** Trails are open to ATVs, UTVs and dirtbikes. Select trails are also open to ORVs.

**Trailheads at Ashland, WV (Indian Ridge) and Bramwell, WV (Pocahontas) are not staffed.*

WV RESIDENT \$26.50	USER PERMITS
NON-RESIDENT \$50.00	One permit provides full access to all 6 Hatfield-McCoy Trail Systems. Permits are valid through December 31 of the calendar year purchased.

Prices are subject to change and include 6% WV sales tax. Residents pay lower user fee due to West Virginia state tax dollars which help fund trail development. Valid West Virginia driver's license required for Resident rate.

Individuals with a valid military ID can purchase a WV Resident User Permit regardless of their residency.

ATV RENTALS/OUTFITTERS

The Hatfield-McCoy Regional Recreation Authority (HMRRA) does not rent ATV's or ATV equipment. The HMRRA does not endorse or have any affiliations with any particular ATV outfitter. However, we are always happy to refer guests to ATV outfitters in our area. Please call **1-800-592-2217** for a referral.



Interactive map with all trailhead locations available at www.TrailsHeaven.com/map



The Hatfield-McCoy Trails have received praise from Dirt Wheels, ATV Action and ATV Magazine, as well as television features on the Outdoor and Discovery channels!

DID YOU KNOW?

- All Hatfield-McCoy Trails are open **365 days a year** from half an hour before sunrise until half an hour after sunset. Experience all four seasons in the mountains!
- One permit gives you access to over **600 miles of trails** for a full calendar year.
- You can ride to gas stations, restaurants, lodging, trailheads and more in our **ATV-friendly towns**.



For updates on trail conditions, events, and news, sign up for our e-newsletter at www.TrailsHeaven.com

TRAIL SAFETY

TRAIL USAGE



Open to off-road motorcycles



Open to UTVs/side-by-sides (see rules below)



Open to All-Terrain Vehicles



Signs with a red slash indicate the route is not open for the particular use



Open to ORVs (jeeps, trucks, dune buggies, etc.)



ORVs must be protected with rollover protection on Most Difficult trails



The Hatfield-McCoy Trails provide users with a safe, legal and exciting place to ride. Trails are developed with the Nick J. Rahall, II Appalachian Transportation Institute (RTI) at Marshall University to meet the highest standards.

All Hatfield-McCoy Trail Systems are patrolled by West Virginia Natural Resource Police Officers who enforce all safety laws and policies. Our staff performs daily maintenance to ensure the quality and safety of our trails and land.

All trails are professionally mapped (*see Difficulty Ratings on page 7*). Please be aware the trail layouts can change in response to conditions. Updated trail maps are available at each trail head to alert riders of changes.



DIFFICULTY RATINGS

LEAST DIFFICULT



Easiest

The **Easiest** (green) trails are generally wide and more level.



More Difficult

The **More Difficult** (blue) trails are generally more narrow and uneven, with some rocks and obstacles on the paths.



Most Difficult

The **Most Difficult** (black) trails can be extremely steep, with larger rocks and more obstacles on the sometimes-overgrown paths.



Most Difficult

The **Most Difficult** (red/black) trails combine the aspects of the Most Difficult trails, along with the stipulations that no riders under 18, no machines under 200cc and no two-wheel drive machines are allowed.

MOST DIFFICULT

SINGLE TRACK TRAILS



More Difficult



Most Difficult

Single Track (orange) trails are divided into More Difficult and Most Difficult and are for experienced riders only.

TRAIL SAFETY

“THE HATFIELD-MCCOY TRAILS ARE PROBABLY THE BEST KNOWN AND EASIEST TO MANAGE BECAUSE THEY ARE MARKED SO WELL.”

Russ Ehnes, Executive Director of the National Off-Highway Vehicle Conservation Council



RIDER SAFETY CHECKLIST

- Follow all Trail Rules (pages 10–11).
- Check and test your vehicle before riding.
- Always ride with someone else.
- Keep a safe riding distance from others.
- Be mindful of the weather; dress appropriately.
- Be prepared with a first aid kit, tools, spare equipment and a cell phone or two-way radio.


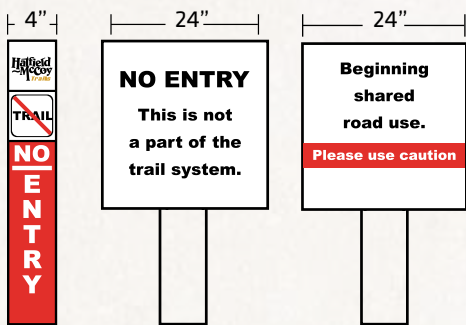


For any trail emergency, dial 911. 911 Call Centers work with local emergency response teams to ensure quick response times in the event of an accident.

TRAIL SIGNAGE

TRAIL MANAGEMENT

No entry signs indicate off-limit areas. Temporary closure signs indicate a trail is closed due to construction or repair. Caution indicates trail hazard ahead. Other signs may signal a trail is heavily traveled with authorized non-trail traffic such as coal trucks, emergency vehicles, heavy equipment or land owners.



The overall goal of the Hatfield-McCoy Trails is to develop a world-class trail system with an emphasis on safety throughout the entire trail system in southern West Virginia.

CONFIDENCE/INTERSECTION MARKERS



Trail System identifier

Trail number

The example **confidence marker** above indicates you are on Trail 10.

The example **intersection marker** to the right indicates Trail 10, an "Easiest" trail, goes straight ahead while Trail 32, a "More Difficult" trail, goes left.



Trail System identifier

Trail number

Direction of trail

Degree of difficulty

Trail number

Direction of trail

Degree of difficulty

TRAIL RULES

1. User permits required for all operators and passengers.
2. Everyone must wear a DOT, SNELL or other approved helmet and eye protection.
3. All operators and passengers on an ATV, UTV or off-road motorcycle must follow manufacturers' recommendations.
4. All operators and passengers on an ATV, UTV or off-road motorcycle must meet manufacturers' minimum age requirements.
5. Obey all signs, gates and barriers.
6. Stay on marked trails.
7. Adult supervision is required for those under age 16.
8. Do not leave any trash or litter behind.
9. No alcoholic beverages may be consumed or carried.
10. Drive or ride at a speed reasonable for conditions.
11. Trails only open during daylight hours.
12. No camping.
13. No fires.
14. Stay alert at all times, be aware of oncoming traffic.

Insure Your Vehicle With Rider!

Rider Insurance, the Official Insurance Sponsor of the Trails, provides excellent coverage at a great price.

For more information on coverages, discounts, and eligibility, or for a free quote, call 1-800-595-6393 or visit www.Rider.com.





ORV-SPECIFIC RULES

The driver and passengers of an ORV must:

1. Use permits required for all operators and passengers.
2. ORVs are permitted on designated trails only.
3. Everyone must wear a DOT, SNELL or other approved helmet and eye protection.
4. Driver and passengers must have valid trail permits.
5. A valid driver's license is required to operate an ORV.
6. All passengers must be over 8 years of age, or 4'9" tall. No booster or car seats are allowed.
7. Seat belts must be worn at all times. The number of passengers is limited to the number of installed seat belts.
8. ORVs are required to have a roll cage on all Most Difficult (black and red/black) trails.



UTV-SPECIFIC RULES

The driver and passengers of a UTV must:

1. Use Permits required for all operators and passengers.
2. Everyone must wear a DOT, SNELL or other approved helmet and eye protection.
3. Wear seat belts at all times; the number of passengers is limited to the number of factory installed seat belts.
4. Keep their hands, arms, feet, head and legs inside the vehicle at all times during operation.
5. Possess a valid owner's manual for the machine being operated.
6. Stay on designated trails. UTVs are permitted on Easiest, More Difficult and Most Difficult Black. UTVs are not allowed on Most Difficult Red/Black Double Diamond.



Note: Open to ORVs (jeeps, trucks, dune buggies, etc.)

Bearwallow is located near the ATV-friendly town of Logan, WV. It is one of the original three systems of the Hatfield-McCoy Trails and is commonly known for its single track and Most Difficult-rated trails. It's mix of easy-riding scenic vistas and difficult trails make it one of the more popular systems for the Hatfield-McCoy Trails. This trail system has direct access to gas, food and lodging. Bearwallow is the only trail to be open to ORVs as well as ATVs, UTVs and off-road motorcycles.



ORVs must be equipped with **rollover protection** on black (Most Difficult) and red/black (Most Difficult) trails. **Helmets are required. See full ORV-specific Rules on page 11.**

TRAILHEAD AMENITIES

- » 2-acre parking area/Restroom facilities
- » Permits and souvenirs available

Bearwallow trailhead is staffed from 9:00 a.m. to 2:00 p.m., 7 days a week (except major holidays). All Hatfield-McCoy Trails are open 365 days a year from half an hour before sunrise until half an hour after sunset.

The Country Roads Byways Visitor's Center is located on Route 73 toward Logan. This visitor's center provides access to the City of Logan connector to the Bearwallow Trail system. Access the Fountain Place Shopping Plaza by the Country Roads Byways Visitor's Center connector.

For area lodging and attractions, please see page 28.

DRIVING DIRECTIONS

TRAILHEAD LOCATION

247 Bearwallow Drive, Ethel, WV 25076

Driving north or south on US 119, take the Logan exit. Follow Rt. 73 east to Rt. 10 south. Pass the town of Logan and make a left onto Rt. 17 north. Go under the train trestle (Only 9' high). Make a left onto Red Campbell Road. Make the second right and follow the road to the trailhead center. If you cannot fit under the train trestle, make a left onto Rt. 17 truck route, follow the signs to Rt. 17 north and make a left. Ten minutes from Logan.



TRAIL BREAKDOWN

Percentage of trails by difficulty level:



34%
Easiest



39%
More Difficult



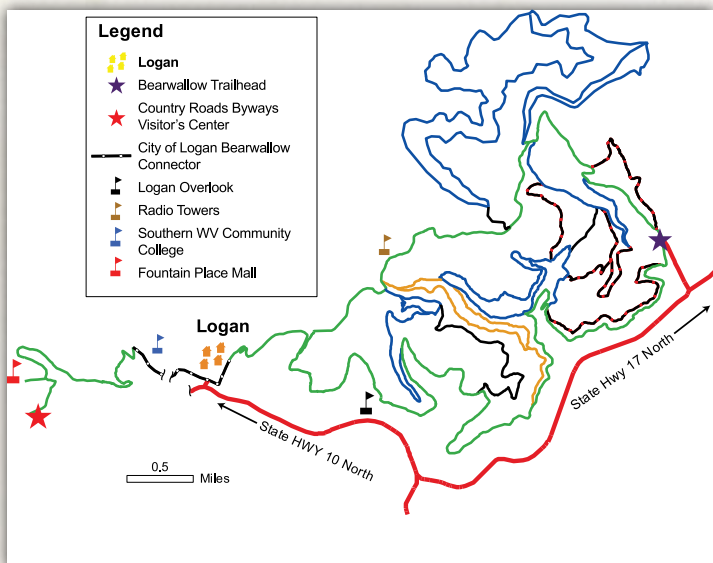
14%
Most Difficult



10%
Most Difficult



3%
Single Track



Trail map shown for illustrative purposes only. Grab an up-to-date map at the trailhead each day you ride.



Note: System is not open to ORVs (jeeps, trucks, dune buggies, etc.)

Buffalo Mountain is known as the most historic trail system, as well as the one with the most single track trails, making it incredibly popular with dirt bike enthusiasts. This system has three community connectors providing direct access to the ATV-friendly towns of Matewan, Delbarton and Williamson, WV. Each of these towns offer gas, food and lodging.

TRAILHEAD AMENITIES

- » 2-acre parking area/Restroom facilities
- » Permits and souvenirs available

Buffalo Mountain trailhead is staffed from 9:00 a.m. to 2:00 p.m., 7 days a week (except major holidays). All Hatfield-McCoy Trails are open 365 days a year from half an hour before sunrise until half an hour after sunset.

For area lodging and attractions, please see page 28.

DRIVING DIRECTIONS

TRAILHEAD LOCATIONS (2)

34 Oakwood Heights Road, Williamson, WV, 25661;
Main Street, Matewan, WV 25686

Buffalo Mountain Trailhead: From US 119, follow Rt. 52 south through Williamson. The trailhead center is eight miles outside of Williamson.



TRAIL BREAKDOWN

Percentage of trails by difficulty level:



28%
Easiest



22%
More Difficult



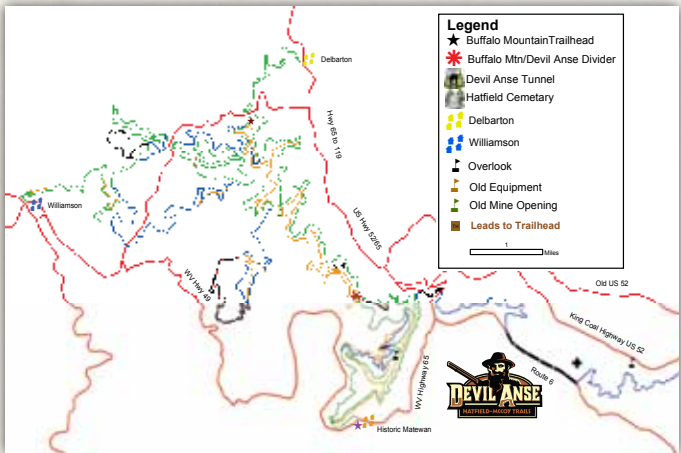
15%
Most Difficult



4%
Most Difficult



31%
Single Track



Trail map shown for illustrative purposes only. Grab an up-to-date map at the trailhead each day you ride.



Note: System is not open to ORVs (jeeps, trucks, dune buggies, etc.)

Devil Anse Trail System links up to two other Hatfield McCoy Trail Systems- Rockhouse and Buffalo Mountain- totaling over 300 miles. The trailhead is located in the town of Matewan, historically known for being the heart of the Hatfield McCoy Feud. The trail system has direct access to gas, food and lodging.

TRAILHEAD AMENITIES

- » 2-acre parking area/Restroom facilities
- » Permits and souvenirs available.

Devil Anse Trailhead is staffed from 9:00 a.m. to 2:00 p.m., 7 days a week (except major holidays.) All Hatfield McCoy Trails are open 365 days a year from half an hour before sunrise until half an hour after sunset.

For area lodging and attractions, please see page 29.

DRIVING DIRECTIONS

TRAILHEAD LOCATION

Main Street, Matewan, WV

From US 119, follow Rt. 52 south to Rt. 49. Turn right on Rt. 49 to the town of Matewan. The trailhead is located approximately half a mile on the main loop of Matewan.



TRAIL BREAKDOWN

Percentage of trails by difficulty level:



26%
Easiest



53%
More Difficult



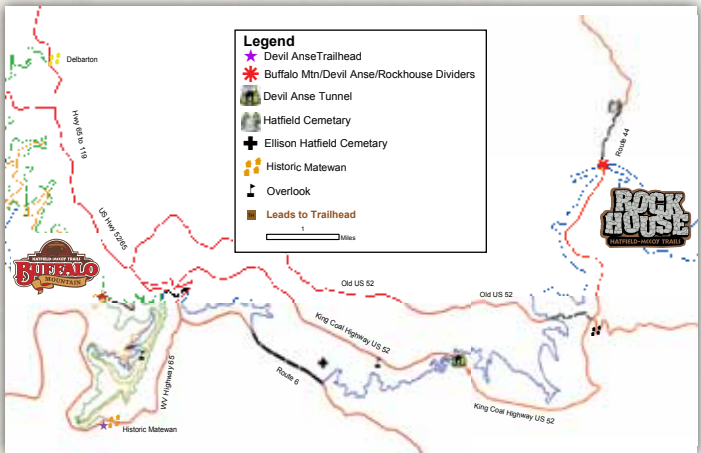
7%
Most Difficult



1%
Most Difficult



13%
Single Track



Trail map shown for illustrative purposes only. Grab an up-to-date map at the trailhead each day you ride.

ROCK HOUSE

HATFIELD-MCCOY TRAILS



Note: System is not open to ORVs (jeeps, trucks, dune buggies, etc.)

With over 100 miles of trails, RockHouse offers a wide variety of trails at all difficulty levels. It is especially popular with riders who are looking for an “Extreme” riding experience. This trail system has direct access to the ATV-friendly towns of Man and Gilbert, WV. Each of these towns offer fuel, food and lodging, along with a generous helping of southern hospitality.

TRAILHEAD AMENITIES

- » 2-acre parking area/Restroom facilities
- » Permits and souvenirs available

Rock House Trailhead is staffed from 9:00 a.m. to 2:00 p.m., 7 days a week (except major holidays). All Hatfield-McCoy Trails are open 365 days a year from half an hour before sunrise until half an hour after sunset.

For area lodging and attractions, please see page 30.

DRIVING DIRECTIONS

TRAILHEAD LOCATION

83 Rockhouse Creek Road, Man, WV 25635

Driving north or south on US 119, take the Logan exit. Follow Rt. 73 east to Rt. 10 south. Take Rt. 10 for 16 miles to Rt. 80 south. Bear right onto Rt. 80, cross the bridge and the railroad tracks. Go straight, cross the river and make a left at the stop sign. Follow the road approximately 1/2 mile to the trailhead center. This trail system is approximately 1/2 mile to the nearest town of Man and 12 miles to Gilbert, WV.



TRAIL BREAKDOWN

Percentage of trails by difficulty level:



31%
Easiest



29%
More Difficult



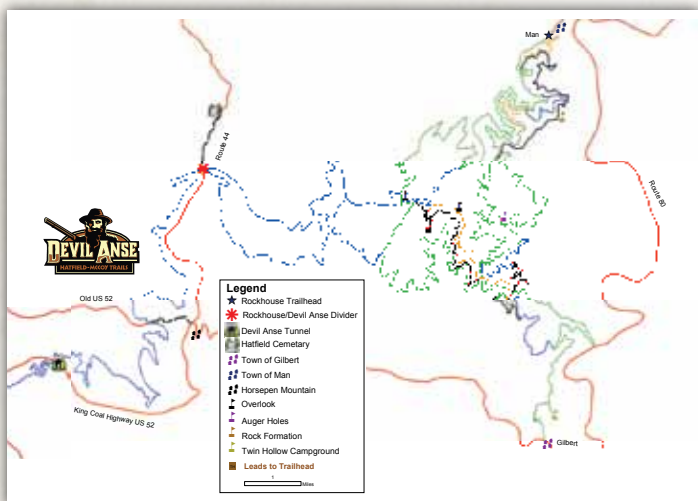
16%
Most Difficult



8%
Most Difficult



16%
Single Track



Trail map shown for illustrative purposes only. Grab an up-to-date map at the trailhead each day you ride.



Note: System is not open to ORVs (jeeps, trucks, dune buggies, etc.)

Located near Ashland, WV, this system offers a nice variety of trails of all difficulty levels. This trail system offers community access to the ATV-friendly towns of Northfork and Keystone. Nearby communities offer gas, food and lodging. The trail system also connects with two other Hatfield-McCoy Trail Systems—Pinnacle Creek and Pocahontas—to allow extended off-road trips.

TRAILHEAD AMENITIES

- » 2-acre parking area/Restroom facilities
- » Permits are **not available** at Indian Ridge trailhead. Guests may purchase permits at any authorized retailer (see pages 26-29), or online at www.TrailsHeaven.com.

Indian Ridge trailhead is **not staffed**. All Hatfield-McCoy Trails are open 365 days a year from half an hour before sunrise until half an hour after sunset.

For area lodging and attractions, please see page 29.

DRIVING DIRECTIONS

TRAILHEAD LOCATION

In the town of Ashland, WV near Northfork, WV

Driving north or south on Interstate-77, take Exit 1, follow truck route US 52 N through Bluefield to US 52 North 26.3 miles to Northfork, make a sharp right turn North onto Country Road 17 (Northfork-Ashland Road). Continue on County Road 17 another 6.5 miles to the entrance of the Ashland Trailhead.



TRAIL BREAKDOWN

Percentage of trails by difficulty level:



28%
Easiest



36%
More Difficult



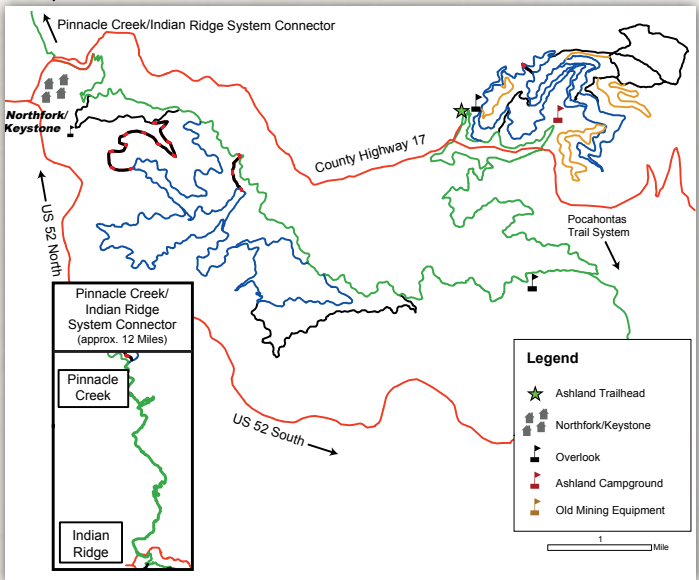
25%
Most Difficult



2%
Most Difficult



9%
Single Track



Trail map shown for illustrative purposes only. Grab an up-to-date map at the trailhead each day you ride.



HATFIELD-MCCOY TRAILS



Note: System is not open to ORVs (jeeps, trucks, dune buggies, etc.)

Pinnacle Creek, with direct connections to the ATV-friendly towns of Mullens and Pineville, WV, is known for its breathtaking scenic views and proximity to world-class whitewater rafting and snow skiing—both less than an hour away. This trail system has direct access to gas, food and lodging. The trail system also connects with two other Hatfield-McCoy Trail Systems—Indian Ridge and Pocahontas—to allow extended off-road trips.

TRAILHEAD AMENITIES

- » 2-acre parking area/Restroom facilities
- » Permits and souvenirs available

Pinnacle Creek trailhead is staffed from 9:00 a.m. to 2:00 p.m., 7 days a week (except major holidays). All Hatfield-McCoy Trails are open 365 days a year from half an hour before sunrise until half an hour after sunset.

For area lodging and attractions, please see page 29.

DRIVING DIRECTIONS

TRAILHEAD LOCATION

2733 Pinnacle Road, Pineville, WV 24874

From I-77, take the Robert C. Byrd exit near Beckley. Travel south on Rt. 16 toward Sophia 3.5 miles. Make right on to Rt. 97/54 toward Twin Falls State Park. At the intersection of Rt. 97 and Twin Falls State Park entrance, make a right continuing on Rt. 97 toward Pineville. At the intersection of Rt. 97 and Rt. 10, bear left onto Rt. 10 south. Travel approximately 1 mile and turn right onto Route 16 south. Travel 1/2 mile then turn left following the signs for the Pineville trailhead. Finally, drive 2.8 miles to the trailhead center which is located on the left.



TRAIL BREAKDOWN

Percentage of trails by difficulty level:



41%
Easiest



33%
More Difficult



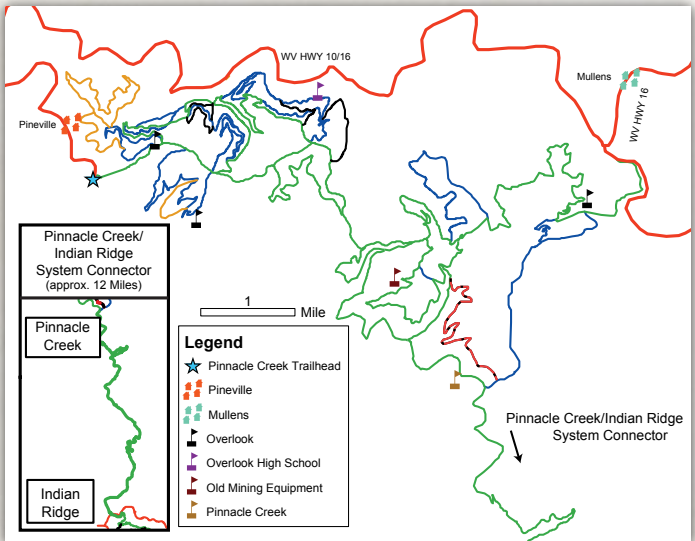
8%
Most Difficult



10%
Most Difficult



8%
Single Track



Trail map shown for illustrative purposes only. Grab an up-to-date map at the trailhead each day you ride.



Note: System is not open to ORVs (jeeps, trucks, dune buggies, etc.)

Pocahontas Trail System links up to two other Hatfield-McCoy Trail Systems—Indian Ridge and Pinnacle Creek—making for the most continuous miles of trails east of the Mississippi. The trailhead is located in the town of Bramwell, historically known for its numerous millionaire homes from the early 20th century. This trail system has direct access to gas, food and lodging.

TRAILHEAD AMENITIES

- » 2-acre parking area/Restroom facilities
- » Permits are **not available** at Pocahontas trailhead. Guests may purchase permits at any authorized retailer (see pages 26-29), or online at www.TrailsHeaven.com.

Pocahontas trailhead is **not staffed**. All Hatfield-McCoy Trails are open 365 days a year from half an hour before sunrise until half an hour after sunset.

For area lodging and attractions, please see page 30.

DRIVING DIRECTIONS

TRAILHEAD LOCATION

174 Simmons Avenue, Bramwell, WV 24715

Driving north or south on I-77, take Exit 1 at Bluefield. Follow WV 52 N for Approximately 15 Miles to Bramwell. Take left onto Route 120, take right continuing on Route 120 for 0.4 miles. Trailhead is located on the left.



TRAIL BREAKDOWN

Percentage of trails by difficulty level:



47%
Easiest



27%
More Difficult



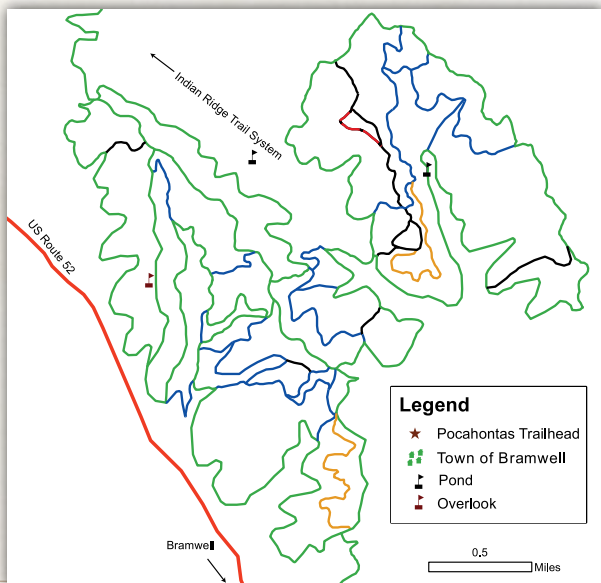
17%
Most Difficult



3%
Most Difficult



6%
Single Track



Trail map shown for illustrative purposes only. Grab an up-to-date map at the trailhead each day you ride.





TRAIL HEADS AND VISITOR'S CENTERS

Our facilities are staffed seven days a week (except major holidays) during the following hours:

- **Hatfield McCoy Trails Welcome Center** from 9:00 a.m. to 5:00 p.m.
- **Country Roads Byways Visitor's Center** from 9:00 a.m. to 5:00 p.m.
- Trail heads (except **Indian Ridge** and **Pocahontas**) from 9:00 a.m. to 2:00 p.m.

All staffed locations offer permits and souvenirs. All Hatfield-McCoy Trails are open 365 days a year from half an hour before sunrise until half an hour after sunset. **Indian Ridge** and **Pocahontas** trail heads have rest rooms and parking/loading spaces. Permits and souvenirs cannot be purchased at these locations.

The Hatfield-McCoy Trails Welcome Center is located off US 119, less than 20 miles south of Charleston, WV.

The Country Roads Byways Visitor's Center is located on Route 73 toward Logan. This visitor's center provides access to the City of Logan connector to the Bearwallow Trail system.

Both facilities offer:

- User Permits (always in stock)
- Complete Line of Hatfield-McCoy Trails Merchandise
- Maps, Brochures, History and Cultural Information
- and Much More!

For more information, call the Hatfield-McCoy Trails Welcome Center at **(304) 369-9342** or the Country Roads Byways Visitor's Center at **(304) 752-4645**.

LODGING & ATTRACTIONS

★ = Authorized retailer for Hatfield-McCoy Trail Permits

BEARWALLOW

LODGING

Almost Heaven Cabin Rentals

(304)784-3885

(304)752-0954

www.wvagetaway.com

Cabins are equipped with hot tub, pool table, pinball, fireplace, full kitchen & much more.

Best Western Logan Inn★

866-700-7293

(304) 831-2345

www.bestwesternloganinn.com

Kathryns-Kabins★

(304) 784-3833

(304) 369-2627

www.kathryns-kabins.com

4 cabins and 1 cottage, heat and air, complete bathroom.

Trail Riders Escape★

(304) 752-5534

www.trailridersescape.com

Newly furnished lodge sleeps 12 or more. Park your trailer and ride your ATV to Bearwallow.

Little Coal River Campground★

(304) 369-1951

littlecoalrivercampground.com

15 RV sites, primitive tent camping, RV and cabin rentals.

Pappy's Cabin at the Pond★

304-687-5985

304-369-4827

www.pappyscabinatthepond.com

VISITOR INFO

Country Road Byways Visitor's Center★

(304) 752-4645

Located on Rt. 73 in Logan, WV

Hatfield McCoy CVB★

(304) 752-6020

www.hatfieldmccoycvb.com

Hatfield-McCoy Trails Welcome Center★

(304) 369-9342

Located off US 119, less than 20 miles south of Charleston, WV.

ATV SALES AND SERVICE

Logan Motorcycle Sales★

(304) 752-4145

loganmotorcyclesales.net

Full service facility for Honda and Yamaha. Parts, sales, and service. Financing available.

Keefe's Kawasaki & Suzuki★

(304) 752-2245

www.keefepowersports.net

Full service facility for Suzuki and Kawasaki. Parts, sales, and service. Financing available.

BUFFALO MOUNTAIN

LODGING

Buffalo Mountain Lodging★

(304) 475-5210

www.buffalomtnlodging.com

With up to 6 available rentals, accommodating your stay will be no problem.

Open Trail Lodging★

(304) 475-3761

www.opentraillodging.com

Hospitality like no other.

Split Pine Lodging★

(304) 475-4118

splitpinelodging.com

Your home away from home.

Sycamore Inn★

(304) 235-3656

800-446-6865

www.sycamoreinn.com

63-unit motel in Williamson, ride directly to Buffalo Mountain trails.

ATV SALES AND SERVICES

Hatfield-McCoy Power Sports★

(606) 237-7311

hatfieldmccoypowersports.net

Full service facility for Honda, Kawasaki and KTM.

VISITOR INFO

Tug Valley Chamber

(304) 235-5240

tugvalleychamber.com



DEVIL ANSE

LODGING

Blue Goose Inn★

(304) 426-5110

www.BluegooseinnWV.com

Direct access to Buffalo Mountain only 300 yds. Close to gas, food and more.

Hatfield/McCoy Cabin Rentals/ATV Outback★

(304) 426-5152

wvoutbackatv.com

Historic Matewan House Bed and Breakfast★

1-866-878-8178

historicmatewanhouse.com

Direct trail access 1 mile from Buffalo Mountain trails.

INDIAN RIDGE

LODGING

Ashland Resort★

1-888-862-2322

www.atvresort.com

Luxury cabins as well as spacious RV and tent sites.

Black Dog Ranch★

(304) 384-7573

westvirginiablackdogranch.com

Located near the Indian Ridge Trailhead and less than an hour from Pinnacle Creek Trailhead.

Fairhaven Ranch★

(304) 862-4025

www.fairhavenranch.com

With 4 rentals available, we can accommodate groups of 2-12 guests.

Wild Willy's ATV Resort★

(304) 862-2312

www.wildwillysatvrezort.com

Located in the heart of 4-wheeling country at Hatfield-McCoy Trails' Indian Ridge trail system.

VISITOR INFO

McDowell County CVB

(304) 436-4260

PINNACLE CREEK

LODGING

Ole Lodging★

(304) 673-3806

www.olelodging.com

Newly remodeled lodges with riding access to Pinnacle Creek and accommodations for groups of 12 or more.

Sam's Guest House★

(304) 320-9533

www.samsguesthouse.net

Cable TV, computer and printer with internet, phone, fully equipped kitchen, and AC.

VISITOR INFO

Wyoming County CVB

(304) 732-7909

www.wyomingcounty.com

LODGING & ATTRACTIONS

★ = Authorized retailer for Hatfield-McCoy Trail Permits

POCAHONTAS

LODGING

Ashland Resort★

1-888-862-2322

www.atvresort.com

Luxury cabins as well as spacious RV and tent sites.

Bramwell ATV Resort★

(757) 831-2106

www.bramwellatvresort.com

Bramwell WV Vacation Rentals★

(813) 748-9403

www.bramwellrentals.com

The Main Street Suites are located on Main Street above the shops in Historic Bramwell, WV.

Buffalo Trail★

(855) 349-9871

www.buffalotrailcabins.com

We offer newly constructed cabins, cottages, tree houses and RV campsites.

Buffalo Trail Restaurant★

(855) 349-9871

www.buffalotrailcabins.com

Come check out our full service restaurant and bar.

Hillbilly Hideaway★

(304) 248-7308

hillbillyhideawayatvresort.com

We offer 4 houses and also offer tent sites with plenty of parking.

Me & Mr. Jones Estates★

(304) 827-2887

(407) 301-3292

www.atv-lodge.com

Enjoy the tranquility of our national historic retreat.

The Mud Pit★

(304) 589-1208

facebook.com/thebunkerresort

We offer lodging, fuel, ice, food, groceries and trail parking.

Pocahontas ATV Resort★

(304) 449-4683

www.pocahontasatvresort.net

We offer newly constructed cabins and RV spots on our 10 acre mountain top.

ATV SALES AND SERVICES

Berglund Outdoors★

(540) 992-5777

www.berglundoutdoors.com

VISITOR INFO

Mercer County CVB

(800) 221-3206

(304) 325-8438

www.visitmercercounty.com

ROCKHOUSE

LODGING

Big Bear Lodge★

(304) 664-9516

www.bigbearlodgewv.com

Private setting in the ATV-friendly town of Gilbert, 1 mile from the community connector.



Browning Fork Trailhouse★

(304) 664-8211
 (304) 784-RIDE (7433)
 browningforktrail.tripod.com
5 separate facilities that can be rented together to large groups or separately to small groups.

**Canebrake River Cabins/
Vickers Rental★**

(304) 785-1153
 www.rivercabinswv.com
We offer a choice of 12 cabins/rentals, with direct access to the Rockhouse trail system.

**Colonial Motel and
Restaurant★**

(304) 583-2800
 www.colonialmotelmanwv.com

Devil Anse Trailhouse★

(304) 664-3273
 www.devilansetrailhouse.com
We can accommodate 1-25 people.

Hawks Riverfront Cabins★

(304) 664-8234
 (304) 928-9212
 hawkserverfrontcabins.com
Enjoy riding the trails and relaxing by the river.

Hawk's Riverside Lodge★

(304) 664-9709
 hawksriversidelodge.com
Hawks Riverside Lodging is centrally located only a short ride from the Town of Gilbert.

Livingood Lodging★

(304) 664-8051
 www.livingoodlodging.com
Cabins and houses allow access to Rockhouse connector, food, gas and more.

**Rockhouse Lodge & The Depot
Lodge★**

(304) 583-6833
 (304) 687-4657
 www.rockhouselodge.com
Large groups welcome! Direct access to trail

Stone Creek Lodge★

(304) 664-6430
 www.stonecreeklodge.com
31 room motel. Right right to the trail connector.

**Twin Hollow Campground and
Cabins★**

(304) 664-8864
 (304) 664-9001
 twinhollowcampground.com
Mountaintop cabins and camping with direct access to over 300 miles of trails.

V-8 Motor Lodge★

(304) 664-2555
 www.v-8motorlodge.com
Custom-built cabin on the Guyandotte River sleeps up to 6 adults. Direct access to trail

Wildwood Cabins★

(304) 664-2555
 www.wildwoodcabinswv.com
Our cabins are located only 250 yards from the trail.

VISITOR INFO**Gilbert Convention & Visitors
Bureau**

(304) 664-3477
 www.visitgilbertwv.com

Hatfield-McCoy CVB★

(304) 752-6020
 hatfieldmccoycvb.com

The official Lodging of the Hatfield-McCoy Trails

Indoor Heated Pool • High Speed Internet • Free Breakfast Bar



2 Central Avenue
 Chapmanville, WV

(304) 831-2345 or 1-866-700-7293
 www.BestWesternLoganInn.com



FEATURED ON
DIRT TRAX
TELEVISION!

GET READY FOR TRAILFEST!



TRAILFEST

*Join thousands of off-road
enthusiasts for one of the
premier multi-day riding
events in the country!*

OCTOBER

IN GILBERT, WEST VIRGINIA
HOSTED BY THE TOWN OF GILBERT

NATIONALTRAILFEST.COM





LOGAN POWERSPORT GROUP



KEEPER'S OF LOGAN

Rt. 44 South Jerry West Hwy., Logan, WV
keeperpowersports.net

304-752-2245

WEST VIRGINIA'S KING OF POWERSPORTS



LOGAN MOTORCYCLE SALES

Rt. 44 SOUTH, LOGAN, WV
304-752-4145
www.loganmotorcyclesales.net



27241 U.S. Hwy. 119 North
 Belfry, KY

hatfieldmccoypowersports.net

606-237-7311




Route 119, Tri-Corn Road
 Danville, WV

rt119powersports.net

304-369-7171

**THE BOLD
 THE RELENTLESS
 THE PASSIONATE** IT'S TIME TO RIDE

GET YOUR FREE QUOTE TODAY
 Visit rider.com or call (800) 595-6393

RIDER
 SINCE  1971
 INSURANCE

THE NEW 2016

TERYX4™



**BUILT STRONG FOR
ADVENTURE
SEEKERS**



REDESIGNED FRONT END WITH
AGGRESSIVE SPORTY STYLING

OPTIMIZED FOX PODIUM 2.0 SHOCK
SETTINGS WITH ADJUSTABLE COMPRESSION

INDUSTRY LEADING KAWASAKI STRONG
3-YEAR LIMITED WARRANTY

KAWASAKI CARES: Always wear protective gear appropriate for the use of this vehicle. Never operate under the influence of drugs or alcohol. Protect the environment. The Kawasaki Teryx 4™ side x side is an off-highway vehicle only, and is not designed, equipped, or manufactured for use on public streets; roads or highways. Obey the laws and regulations that control the use of your vehicle. Read Owner's Manual and all on product warnings. ©2015 Kawasaki Motors Corp., U.S.A.

Kawasaki
Let the good times roll.®

Dare to Dance with the Devil



PRESENTED BY

**Hatfield
McCoy
Trails**

www.TrailsHeaven.com

Experience "The Devil's Den" ...if you dare!

Ride with the spirit of "The Devil" through the hills and hollows of Southern West Virginia, where moonshine and mayhem helped ignite the infamous 19th Century Hatfield-McCoy Feud.



Throttle your bike up the tight switchbacks of Horsepen Mountain and loop around the same majestic Poplar tree three times before reaching the mountain's crest.

Enjoy over 1,000 miles of winding, twisting, history-packed roads in the backwoods that were once home to William Anderson "Devil Anse" Hatfield!

Know Before You Go

- All roads labeled on the inside map are West Virginia County Roads, State Roads or Interstate Highways. All State and Federal Laws apply while riding these public roads.
- Helmets are required by motorcycle riders and passengers in the State of West Virginia.
- Proof of insurance, vehicle registration and a valid driver's license are required to operate your street or dual sport bike on any of these public roads. *(No special permit is required to ride on any of these public roads.)*
- If you leave the public roads and enter upon any of the Hatfield McCoy off-road trail systems, each operator and passenger must purchase a permit sticker to display on their helmet and otherwise abide by all of the rules and regulations applicable to the Hatfield McCoy Trail System. *Visit www.trailsheaven.com for more information on off road riding.*
- Hatfield McCoy Trails offer over 800 miles of off-road, dual sport trails. The cities and towns which offer access to these off-road trails are labeled on the inside map in RED. The public roads highlighted in this brochure wind through scenic and historic southern West Virginia mountains.

Visit www.trailsheaven.com for more information

Hatfield McCoy Trails

P.O. Box 146, Man, WV 25635



DIG IN YOUR WHEELS

WWW.TRAILSHEAVEN.COM