

Hatfield McCoy Trails

WELCOME TO ~ TRAILS HEAVEN! ~

Hundreds of miles of trails through the rich mountains of southern West Virginia create one of the best managed off-highway vehicle trail systems in the world! The award-winning Hatfield-McCoy Trails offer something for every skill level, from the scenic mountain views of Pinnacle Creek, to the tight and twisting trails of Bearwallow. Many trails connect to West Virginia's small "ATV friendly towns," where visitors can grab a bite to eat and experience true Southern hospitality.

With praises from Dirt Wheels, ATV Action, and ATV Magazine, as well as television features on The Outdoor Channel and The Discovery Channel, it seems people are starting to take note of the recreational opportunities available at the Hatfield-

McCoy Trails. West Virginia is known as "Almost Heaven" so it's only natural the Hatfield-McCoy Trails have become known as... "Trails Heaven!"



Where to purchase permits

1. On our website, www.trailsheaven.com, 24 hours a day (advanced purchases only).
2. At our administrative office (1-800-592-2217) weekdays from 9 am to 5 pm.
3. At our Visitors Center office located just off Route 119 near the Little Coal River Trails. Business hours are located on page 16, or call direct at (304) 369-9342.
4. At each of our trailhead locations.* Hours of operation can be found on page 16.
5. From our convenient local vendors, including hotels, campgrounds, and dealerships. In stock quantities vary, contact businesses for their hours of operation.

USER PERMITS

WV RESIDENT PERMIT:

\$26.50

NON-RESIDENT PERMIT:

\$50.00

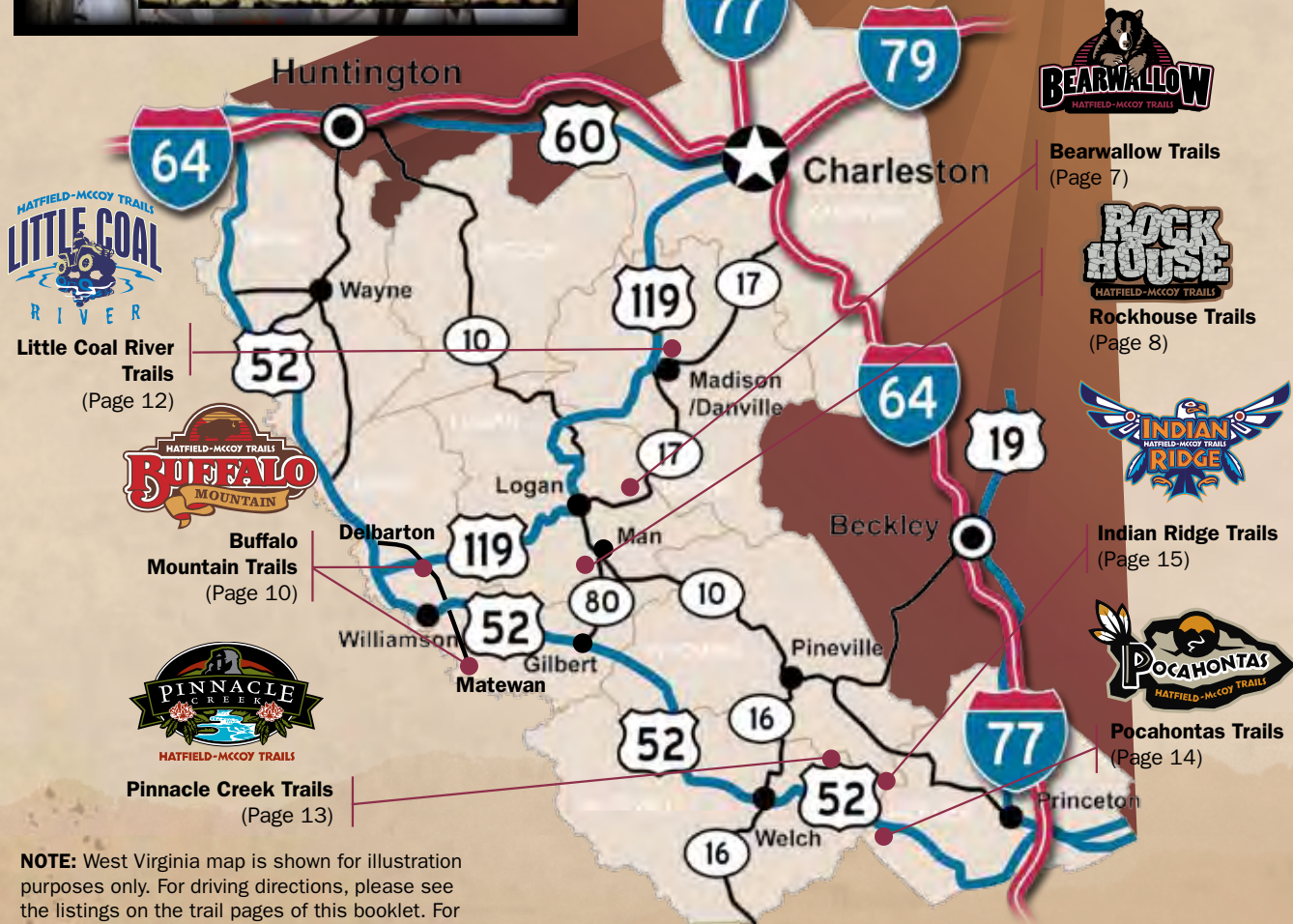
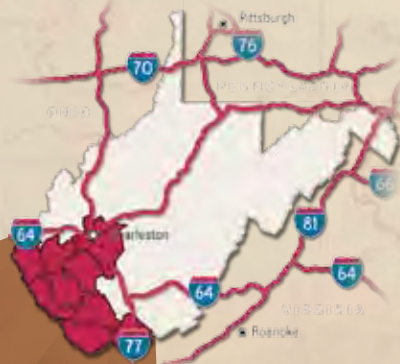
A valid user permit is required for each individual visiting the Hatfield-McCoy Trails. Permit is valid until Dec. 31 of the calendar year in which it was purchased.

PRICES INCLUDE 6% SALES TAX. PRICES SUBJECT TO CHANGE. WEST VIRGINIA RESIDENTS PAY LESS FOR PERMITS DUE TO STATE TAX DOLLARS WHICH HELP FUND THE TRAIL DEVELOPMENT. WV DRIVERS LICENSE REQUIRED.

*VISITORS TO ASHLAND TRAILHEAD ON THE INDIAN RIDGE TRAIL SYSTEM CAN PURCHASE PERMITS AT THE ASHLAND ATV RESORT.
VISITORS TO THE MATEWAN TRAILHEAD CAN PURCHASE PERMITS AT THE HISTORIC MATEWAN HOUSE BED AND BREAKFAST OR BLUE GOOSE INN.
VISITORS TO THE POCAHONTAS TRAILS CAN PURCHASE PERMITS AT THE COAL HERITAGE HIGHWAY VISITORS CENTER AND BRAMWELL CITY HALL.



Welcome to Trails Heaven—the Hatfield-McCoy Trails in West Virginia—a system of professionally managed trails that are the most enjoyable in the country!



NOTE: West Virginia map is shown for illustration purposes only. For driving directions, please see the listings on the trail pages of this booklet. For assistance, call our offices at 1-800-592-2217.



Bearwallow Trails
(Page 7)



Rockhouse Trails
(Page 8)



Indian Ridge Trails
(Page 15)



Pocahontas Trails
(Page 14)

TRAIL SAFETY

NOTE: For any trail emergency, dial 911. Hatfield-McCoy Rangers work with local emergency response teams to ensure quick response times in the event of an accident.

Hatfield-McCoy Trails provide a safe, legal, and managed place for its users. All trails are developed in conjunction with the Nick J. Rahall, II Appalachian Transportation Institute (RTI) to meet the highest standards. They are professionally mapped using Geographic Information System (GIS) technology and marked for safety.

Hatfield-McCoy Trail Rangers, whom are graduates of the West Virginia State Police, patrol each trail system and enforce all safety laws and policies. Our staff performs daily maintenance to ensure the safety and quality of the trails and land.

Guided tour services are licensed by the Hatfield-McCoy Regional Recreation Authority. Remember to ask your guide if they are licensed, or call our offices at 1-800-592-2217 to find out.

Trails Are Open To:



UTVs



ATVs



Motorcycles

Safety Checklist

- Follow all rules and regulations.
- Check and test your vehicle before riding.
- Always ride with someone else.
- Keep a safe riding distance from others.
- Be mindful of the weather; dress appropriately.
- Be prepared with a first aid kit, tools and spare equipment, and a cell phone or two-way radio.



EASIEST



MORE DIFFICULT



MOST DIFFICULT



EXTREME DIFFICULT



MORE DIFFICULT SINGLE TRACK



MOST DIFFICULT SINGLE TRACK

Trail Difficulty

Similar to the skiing industry, all trails in the Hatfield-McCoy system are color-coded by degree of difficulty. The “Easiest,” or green rated trails, are generally wide and more level trails. These trails were mainly used by gas and logging companies in the past. The “More Difficult,” or blue rated trails, are generally more narrow, uneven trails, with some rocks and obstacles on the paths.

The “Most Difficult,” or black rated trails, can be extremely steep, with larger rocks and more obstacles on the sometimes-overgrown paths. The “Extreme Difficult,” or black/red rated trails, combine the aspects of the “Most Difficult” trails, along with the stipulations that no riders under 18, no machines under 200cc’s, and no two-wheel drive machines are allowed. Single Track, or orange rated trails, are divided into “More Difficult” and “Most Difficult” and are for experienced riders only. Trail maps are continually updated and readily available at each trailhead to alert riders of any changes in the trail system.

TRAIL SIGNAGE




“The Hatfield-McCoy trails are probably the best known and easiest to manage because they are marked so well.”

—Russ Ehnes, Executive Director of the National Off-Highway Vehicle Conservation Council

Open/Closed to



Open to motorcycles



See pg. 5–6 for side-by-side rules



Open to All Terrain Vehicles



Signs with a red slash indicate the route is not open for the particular use

Intersection & Confidence Markers

4" post



Logo

Trail number

4" post



Logo

Trail number

Direction of trail

Degree of difficulty

Trail number

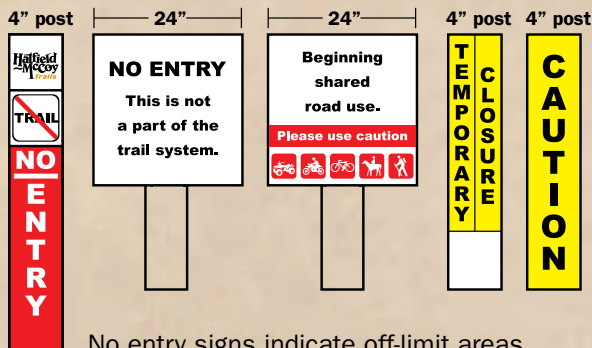
Direction of trail

Degree of difficulty

Example: The marker above indicates you are on trail #10.

Example: (Right) Trail #10, an easiest trail, goes straight ahead. Trail #32, a more difficult trail, goes left.

Trail Management

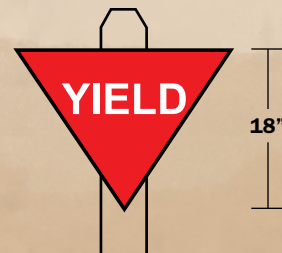
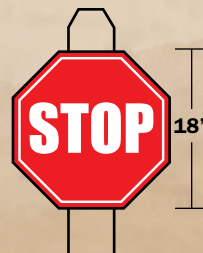


No entry signs indicate off-limit areas.

Temporary Closure signs indicate a trail is closed due to construction or repair. Caution indicates trail hazard ahead. Other signs may signal a trail is heavily traveled with authorized non-trail traffic such as coal trucks, emergency vehicles, heavy equipment, and land owners.

Traffic Control

Located where licensed street vehicle traffic is likely. Stop Ahead and Yield Ahead signs precede Stop and Yield signs.



— RULES & REGULATIONS —

Hatfield McCoy Trail Rules

- Users must have a valid Hatfield-McCoy Trail Permit affixed to the left side of helmet below the goggle line at all times. Transfer of permit to another helmet may be done in person at our office, located at 179 Rita Mall Road, Lyburn WV, 25632.
- Everyone must wear a DOT, SNELL or other approved helmet and protective eye gear.
- No passengers on any ATV unless the ATV is manufactured for the driver and a passenger.
- No alcoholic beverages may be consumed or carried.
- Obey all signs, gates, and barriers.



- Stay on marked trails.
- Only enter and exit the trail systems at a trailhead or community connector.
- Do not enter a “no trail,” “no entry” or gated area.
- Drive or ride at a speed reasonable for conditions.
- All participants must abide by all of the manufacturer’s requirements regarding the age and size of operators and passengers.
- Stop when signaled by a ranger.
- Carry photo identification at all times.
- Adult supervision is required for those under age 18.
- Do not litter.
- No fires.
- No camping on the trails.
- System is open from sunrise to sunset.

Special Safety Requirements for Side-By-Side/Utility Type Vehicle (UTV)

Side-by-side/utility type vehicles operated upon the Hatfield-McCoy Trail System shall be subject to all of the safety rules and regulations of the Authority **AND** shall also be subject to the following safety rules specifically applying to side-by-side/utility type vehicles:

- Follow all rules and regulations identified in UTV owners manual and rules and regulations listed below.
- UTVs can only be operated on designated trails.
 - Easiest Trails: Approved.
 - More Difficult Trails: Approved.
 - Most Difficult Trails: Select Trails Approved and Signed Accordingly.
 - Extreme Difficult Trails: Not approved.

— RULES & REGULATIONS —

Machine Requirements

1. Machines may not be self constructed or substantially modified from manufacturers specifications in the sole opinion of the Executive Director or his designee.
2. Units must be equipped with a steering wheel from the manufacturer.
3. Units must be equipped with ROPS (Roll-Over Protection System) from the manufacturer.
4. Machines must be equipped with manufacturer seat belts and must be in good working order.
5. Low pressure tires required Max 20PSI at manufacturers recommended inflation.

UTV Specific Rules Continued

1. The number of passengers carried on a side-by-side/utility type vehicle shall be limited by the number of manufacturer installed seat belts.
2. All participants must abide by all of the manufacturer's requirements regarding the age and size of operators and passengers.
3. The driver and passengers of a side-by-side/utility type vehicle must:
 - Wear seat belts at all times;
 - Keep their hands, arms, feet, head and legs inside the vehicle at all times during operation;
 - Wear a DOT or Snell approved helmet;
 - Wear eye protection at all times; and
 - Obey all rules and regulations.

OHV Friendly Towns

Directly Accessible Municipalities which have passed ordinances allowing special use of ATVs on streets:

- Bramwell, WV
- Delbarton, WV
- Gilbert, WV
- Logan, WV
- Man, WV
- Matewan, WV
- Mullens, WV
- Northfork, WV
- Pineville, WV
- Williamson, WV

4. Any operator of a side-by-side/utility type vehicle must possess a valid owner's manual for the machine being operated and must be produced upon the request of any Hatfield-McCoy Law Enforcement Officer or any other Law Enforcement Agency.

Any questions may be directed to:

Chief Ranger, Law Enforcement Division
Hatfield-McCoy Regional Recreation Authority
P.O. Box 539 Lyburn, WV 25632
304-752-3255 • info@trailsheaven.com

Insure Your Vehicle with Rider!

Rider Insurance, the Official Insurance Sponsor of the Trails, provides excellent coverage at a great price.

Rider Insurance has coverage in Delaware, Indiana, Maryland, New Jersey, Ohio, Pennsylvania and West Virginia. Coming soon to Virginia!



(800) 595-6393

www.Rider.com



Bearwallow is located near the town of Logan. It is one of the larger trail systems of the Hatfield-McCoy Trails and is commonly known for its difficult single track and most difficult level trails. This trail system has direct access to gas, food, and lodging.



APPROX. TRAIL SIZE:
65 miles

TRAILHEAD LOCATION:
Ethel, WV

SEE DRIVING DIRECTIONS BELOW

TRAIL BREAKDOWN:

23%
EASIEST

45%
MORE DIFFICULT

17%
MOST DIFFICULT

13%
MORE DIFFICULT/
MOST DIFFICULT

2%
EXTREME
DIFFICULT

TRAILHEAD INFORMATION

Permits & souvenirs available | 2-acre parking area | Restroom facilities | **See page 16 for hours of operation**

DRIVING DIRECTIONS

Bearwallow Trail System/Ethel, WV Trailhead

Driving north or south on Rt. 119, take the Logan exit. Follow Rt. 73 east to Rt. 10 south. Pass the town of Logan and make a left onto Rt. 17 north. Go under the train trestle (Only 9' high). Make a left onto Red Campbell Road. Make the second right and follow the road to the trailhead center. If you cannot fit under the train trestle, make a left onto Rt. 17 truck route, follow the signs to Rt. 17 north and make a left. Ten minutes from Logan.

Bearwallow Area Amenities

Lodging

Best Western Logan Inn★
866-700-7293
(304) 831-2345
www.bestwesternloganinn.com

Hatfield McCoy Convention & Visitors Bureau★
(304) 752-6020
hatfieldmccoycvb@frontier.com
www.hatfieldmccoycvb.com

Trail Riders Escape★
(304) 752-5534
noegeoiff@yahoo.com
www.trailridersescape.com
Newly furnished lodge that sleeps 8-10 people and has all the comforts of home. Park your trailer and ride your ATV to the Bearwallow Trail.

ATV Sales and Service

Logan Motorcycle Sales★
(304) 752-4145
www.logan-motorcycle.com
Full service facility for Honda & Yamaha. Parts, sales, service. Financing available.

Keefe's Kawasaki & Suzuki★
(304) 752-2245
www.keeferspowersports.com
Full service facility for Suzuki and Kawasaki. Parts, sales, and service. Financing available.



★= Authorized Retailer for User Permits



With the largest total mileage of the seven Hatfield-McCoy Trail Systems, RockHouse offers a wide variety of trails at all difficulty levels. This trail system has direct access to the cities of Man and Gilbert, WV. Each of these towns offer fuel, full service food, and lodging accommodations.

APPROX. TRAIL SIZE:
88 miles

TRAILHEAD LOCATION:
Man, WV

SEE DRIVING DIRECTIONS BELOW

TRAIL BREAKDOWN:

50%
EASIEST

22%
MORE DIFFICULT

15%
MOST DIFFICULT

8%
MORE DIFFICULT/
MOST DIFFICULT

5%
EXTREME
DIFFICULT

TRAILHEAD INFORMATION

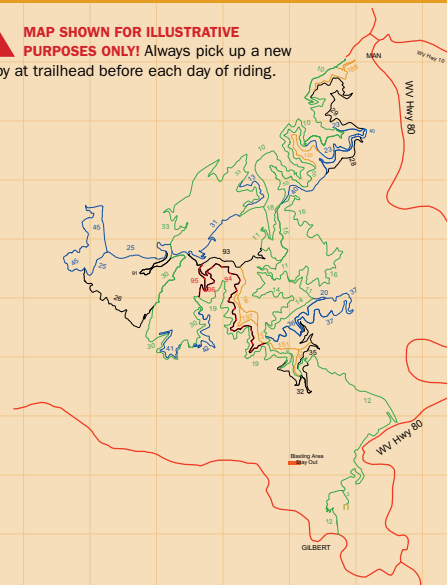
Permits & souvenirs available | 2-acre parking area
Restroom facilities | **See page 16 for hours of operation**

DRIVING DIRECTIONS

RockHouse Trail System/Man, WV Trailhead

Driving north or south on Rt. 119, take the Logan exit. Follow Rt. 73 east to Rt. 10 south. Take Rt. 10 for 16 miles to Rt. 80 south. Bear right onto Rt. 80, cross the bridge and the railroad tracks. Go straight, cross the river, and make a left at the stop sign. Follow the road approximately 1/2 mile to the trailhead center. This trail system is approximately 1/2 mile to the nearest town of Man and 12 miles to Gilbert, WV.

MAP SHOWN FOR ILLUSTRATIVE PURPOSES ONLY! Always pick up a new copy at trailhead before each day of riding.



RockHouse Area Amenities

Lodging

Big Bear Lodge★

(304) 664-9516
info@bigbearlodgewv.com
www.bigbearlodgewv.com
Located in a private setting on Guyan Street in the ATV-friendly town of Gilbert, just 1 mile from the community connector.

Browning Fork

Do Drop In★

(304) 664-8925
tim_mlt2001@yahoo.com
http://browningforkdodropin.tripod.com
Sleeps 8–10 people. Load your gear and enjoy riding the Rockhouse Trail.



RockHouse Area Amenities



Lodging (cont'd)

Browning Fork Trailhouse★

(304) 664-8211
 (304) 784-RIDE (7433)
 lbucha8150@aol.com
 browningforktrail.tripod.com
 Offers 5 Separate Facilities that can be rented together to large groups or separately to small groups

Colonial Motel and Restaurant★

(304) 583-6138
 colonialmotelmanwv.com

Fox ATV Lodge★

(304) 664-3867
 foxatvlodge@yahoo.com
 www.foxatvlodge.com
 Located in the town of Gilbert on the banks of the Guyandotte River. One mile from trail connector. Walking distance from restaurants, groceries, and gas stations.

Gilbert Convention & Visitors Bureau

(304) 664-3477
 visitgilbertwv@yahoo.com
 www.visitgilbertwv.com/
 contact_us

Hatfield-McCoy Quad Camp/ Campground

(304) 583-2825
 paradiseislandwv@lightlynx.net
 http://paradiseislandwv.homestead.com
 Full Hook-Up Campground with tent sites and lodging.

Hawks Riverfront Cabins★

(304) 664-8234 or
 (304) 928-9212
 hawksriverfrontcabins@yahoo.com
 hawksriverfrontcabins.com
 Enjoy riding the trails and relaxing by the river.

Hawk's Riverside Lodge★

(304) 664-9709
 hawksriversidelodge@yahoo.com
 hawksriversidelodge.com
 Hawks Riverside Lodging is centrally located only a short ride from the Town of Gilbert.

J & S Rentals★

(304) 583-9439
 www.jandsrentals.com
 jandsrentals@yahoo.com
 1 mile from the Trailhead.

Livingood Lodging★

(304) 664-8051
 stay@livingoodlodging.com
 www.livingoodlodging.com
 Gilbert's best kept lodging secret...our five facilities (cabins and houses) allow ATV riding on the streets of Gilbert to the Rockhouse trail connector and are convenient to food, gas and more.

Rockhouse Lodge & The Depot Lodge★

(304) 583-6833
 (304) 687-4657
 terry@rockhouselodge.com
 www.rockhouselodge.com
 Large Groups Welcome!
 Access to Trail

Rockhouse Rentals

Park and Ride Less Than 1 mile to the Rockhouse Trailhead
 (304) 687-9875
 (304) 583-6516
 www.rockhouserentals.com

Twin Hollow Campground and Cabins★

(304) 664-8864
 twinhollowcampground.com
 "Park and Ride" 500 ft from trail. Direct access to the RockHouse Trail System.



★= Authorized Retailer for User Permits



Buffalo Mountain is known as the most historic trail system, as well as the one with the most single track trails. This system has three community connectors providing direct access to the cities of Matewan, Delbarton, and Williamson, WV. Each of these towns offer gas, full service food, and lodging.



APPROX. TRAIL SIZE:
102 miles

TRAILHEAD LOCATIONS:
U.S. Rt. 52 South of
Williamson, WV;
Matewan, WV

SEE DRIVING DIRECTIONS BELOW

TRAIL BREAKDOWN:



DRIVING DIRECTIONS

US-52 Trailhead

From Rt. 119, follow Rt. 52 south through Williamson. The trailhead center is eight miles outside of Williamson. This trail system is approximately 2 miles from the nearest town of Delbarton and 6 miles from Williamson, WV.

Matewan Trailhead

From Rt. 119 south, follow Rt. 52 south to the Rt. 49 intersection. Turn right onto Rt. 49 and follow into the historic town of Matewan. The trailhead center is located approximately 1/2 mile on the main loop of Matewan.

TRAILHEAD INFORMATION

Permits & souvenirs available at U.S. 52 Trailhead | 2-acre parking area at both | Restroom facilities at both | **See page 16 for hours of operation** | **Note:** Permits not available at Matewan Trailhead. They can be purchased at the Matewan House Bed and Breakfast.

Buffalo Mountain Area Amenities

Lodging

Blue Goose Inn*

(304) 426-5110
info@BlueGooseInnWV.com
www.BlueGooseInnWV.com

Park and ride on the streets for direct access to the Buffalo Mountain Trails only 300 yds. Location is convenient to gas, food and more.

**Hatfield McCoy Rentals/
WV Outback ATV***

(304) 426-5152
hatfieldmccoyrentals1@hotmail.com
www.wvoutbackatv.com
Cabins Available

**Historic Matewan House Bed
and Breakfast***

1-866-878-8178
shorongarland1@msn.com
historicmatewanhouse.com
Direct trail access 1 mile from Buffalo Mountain Trails.

Mountain Brook & Company

(304) 475-4917 or
(304) 688-0645
www.MountainBrookRentals.com

Riders ATV Retreat

(540) 854-8141
ridersatvretreat@verizon.net
www.ridersatvretreat.com
1.3 Miles to Williamson trail connector of the Trails.

Split Pine Lodging*

(304) 475-4118
splitpinelodging@yahoo.com
splitpinelodging.com
Your home away from home.

Sycamore Inn*

(304) 235-3656
800-446-6865
sycamoreinn@mikrotec.com
www.sycamoreinn.com
64 Room Motel in Williamson, 5 Miles to Buffalo Mountain Trails.

★= Authorized Retailer for User Permits

Buffalo Mountain Area Amenities

ATV Sales and Services

Hatfield-McCoy Power Sports★

(606) 237-7311

hatfieldmccoypowersports.com

Full service facility for Honda, Kawasaki and KTM.



Matewan Depot Replica
matewandepot@gmail.com



Tug Valley Chamber of Commerce
tvcc1@frontier.com

— VISITORS CENTER —

Stop by the Hatfield-McCoy Trails' one-of-a-kind Customer Visitors Center! The goal of the Visitors Center is to serve as the gateway for trail visitors into Hatfield-McCoy Trail Country. The facility is located at the Little Coal River Trail System off U.S. State Route 119, less than 20 miles south of Charleston, WV.

Here visitors from across the Country can find a complete source of Hatfield-McCoy Trails:

- User Permits (always in stock);
- Complete Line of HMT Merchandise;
- Accommodation and Rental Information;
- West Virginia Made Crafts and Novelties;
- Maps, Brochures, & History and Cultural Information;
- and Much More!



Parking is available with a 2+ acre parking lot near the Visitors Center with direct access to the Little Coal River leg of the Hatfield-McCoy Trail System. Also nearby, you'll find direct access to Waterways Water Park, cabins and two fully developed campgrounds.

For more information, call the Visitors Center at (304) 369-9342.



The Little Coal River Trail system is located 18 miles south of Charleston, just off Rt. 119, near Danville and Madison. Little Coal is most commonly known for its high percentage of green or easiest level trails. This trail system has direct access to lodging and is located near family summer activities.

APPROX. TRAIL SIZE:
55 miles

TRAILHEAD LOCATION:
U.S. Rt. 119 & Big Pinnacle Branch Rd

SEE DRIVING DIRECTIONS BELOW

TRAIL BREAKDOWN:



11%
MORE DIFFICULT/
MOST DIFFICULT



TRAILHEAD INFORMATION

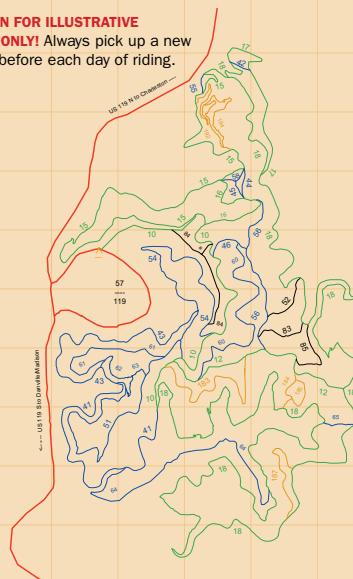
Permits & souvenirs available | 2-acre parking area | Restroom facilities | **See page 16 for hours of operation**

DRIVING DIRECTIONS

Rt 119 & Big Pinnacle Branch Rd. Trailhead

Driving north or south on Rt. 119 (Corridor G), take the Waterways exit that is just north of the water park. Follow the road approximately two-tenths of a mile to the trailhead. Driving distance is approximately 21 miles south of Charleston and 10 miles north of the Madison/Danville exit.

MAP SHOWN FOR ILLUSTRATIVE PURPOSES ONLY! Always pick up a new copy at trailhead before each day of riding.



Little Coal River Area Amenities

Lodging

Best Western Logan Inn★
866-700-7293
(304) 831-2345
www.bestwesternloganinn.com

Kathryns-Kabins★
(304) 784-3833 or
(304) 369-2627
randyblethen@yahoo.com
www.kathryns-kabins.com
Located next to Little Coal River Trail. 4 cabins and 1 kottage, heat and air, complete bathroom. Direct access to trail.

Little Coal River Campground★
(304) 369-1951
Jora@littlcoalrivercampground.com
littlcoalrivercampground.com
Adjacent to the Little Coal River Trailhead with direct trail access. We offer 15 RV sites, primitive tent camping, as well as RV and cabin rentals.

★= Authorized Retailer for User Permits





HATFIELD-MCCOY TRAILS

The Pinnacle Creek Trail System, located near the town of Pineville, is known for its breathtaking scenic views and proximity from world class whitewater rafting and snow skiing—both less than one hour away. This trail system has direct access to gas, food, and lodging in the city of Pineville, West Virginia.

APPROX. TRAIL SIZE:
86 miles

TRAILHEAD LOCATION:
Pineville, WV

SEE DRIVING DIRECTIONS BELOW

TRAIL BREAKDOWN:



41%
EASIEST



35%
MORE DIFFICULT



9%
MOST DIFFICULT



9%
MORE DIFFICULT/
MOST DIFFICULT

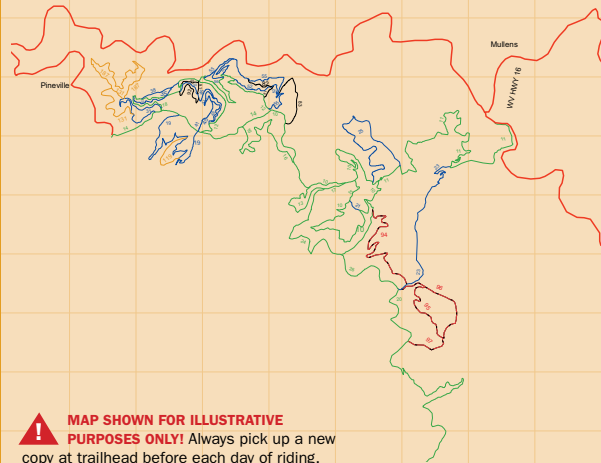


6%
EXTREME
DIFFICULT

DRIVING DIRECTIONS

Pineville Trailhead

From I-77, take the Robert C. Byrd exit near Beckley. Travel south on Rt. 16 toward Sophia 3.5 miles. Make right on to Rt. 97/54 toward Twin Falls State Park and travel approximately 12 miles. Turn right, continuing toward Twin Falls State Park on Rt. 97. At the intersection of Rt. 97 and Twin Falls State Park entrance, make a right continuing on Rt. 97 and then driving 7 miles toward Pineville. When reaching the intersection of Rt. 97 and Rt. 10, bear left onto Rt. 10 south. Travel approximately 1 mile and turn right onto Route 16 south. Travel ½ mile then turn left following the signs for the Pineville trailhead. Finally, drive 2.8 miles to the trailhead center which is located on the left.



! MAP SHOWN FOR ILLUSTRATIVE PURPOSES ONLY! Always pick up a new copy at trailhead before each day of riding.

TRAILHEAD INFORMATION

Permits & souvenirs available 2-acre parking area
Restroom facilities | **See page 16 for hours of operation**

Pinnacle Creek Area Amenities

Accommodations

Cow Shed Motel & Restaurant★

Rt. 10 East,
PO. Box 639,
Pineville, WV 24874
(304) 732-7000
www.cowshedmotel.com
Ride straight from the Motel
to the Pinnacle Creek Trails

The Executive Inn

2 Main Street
Pineville, WV 24874
(304) 732-8566

Pinnacle Creek Village★

Rt. 16, Pinnacle Creek Road,
Pineville, WV 24874
(304) 732-8030
(304) 732-8346
www.pinnaclecreekvillage.com
Camping, lodge, store, gas &
restaurant. Ride 2.5 miles to
trailhead.

★= Authorized Retailer for
User Permits



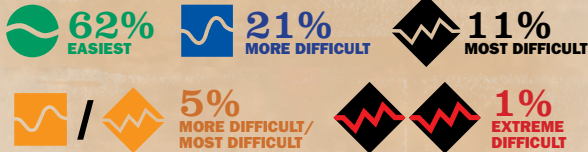


We are proud to announce the newest addition to the Hatfield-McCoy Trails Family, the **Pocahontas Trail System**. The Pocahontas trail system officially opened on Friday May 25th, 2012.

APPROX. TRAIL SIZE:
57 miles

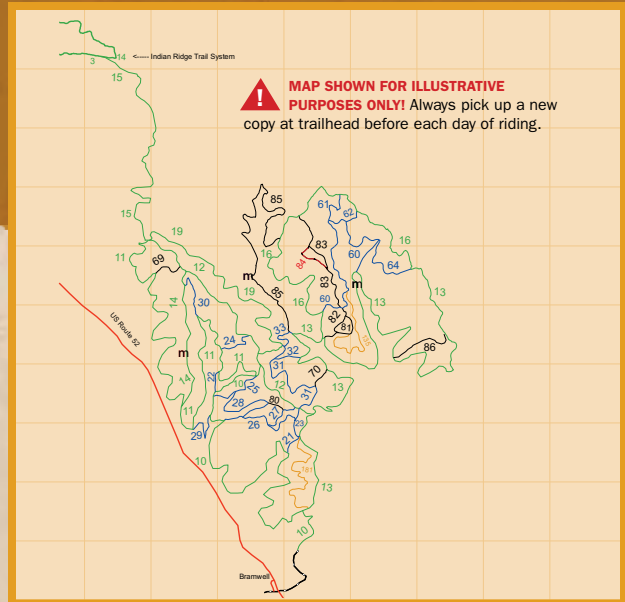
TRAILHEAD LOCATION:
Bramwell, WV
SEE DRIVING DIRECTIONS BELOW

TRAIL BREAKDOWN:



One notable feature of this Trail System is its direct connection to two other Trail Systems, Indian Ridge and Pinnacle Creek by way of Indian Ridge. The connection of these three trails makes for the **largest continuous legal miles of trails east of the Mississippi River!**

The town of Bramwell, where the trailhead is located, is historically known for its once large population of millionaires and millionaire homes in the early 20th century. This trail system has direct access to gas, food, and lodging located in the town of Bramwell.



TRAILHEAD INFORMATION

2-acre parking area | Temporary Restroom facilities; A permanent trailhead facility and visitors center is scheduled to be completed in 2013

Note: Permits not available at Pocahontas Trailhead at this time. They can be purchased locally at the Coal Heritage Highway Visitors Center and Bramwell City Hall

DRIVING DIRECTIONS

Pocahontas Trail System

Driving north or south on I-77, take Exit 1 at Bluefield. Follow WV 52 N for Approximately 15 Miles to Bramwell. Take left onto Route 120, take right continuing on Route 120 for 0.4 miles. Trailhead is located on the left. The physical address for this trailhead is 174 Simmons Ave. Bramwell, WV 24715. The GPS Coordinates for this Trailhead are Latitude N 37 19 47.28 Longitude W 81 18 46.00

Pocahontas Area Amenities

Accommodations

Ashland Resort★
1-888-862-2322
managers@atvresort.com
www.atvresort.com
Luxury cabins as well as spacious RV and tent sites.

★= Authorized Retailer for User Permits

Quality Hotel

3350 Big Laurel Highway
Rt. 460 West (GPS Address:
3977 East Cumberland Rd.)
Bluefield, WV | (304) 325-6170
www.bluefieldhotelonthehill.com
Ask for the ATV discount. Free hot breakfast, internet, and secured parking. Outdoor heated pool, restaurant and lounge on site. Just 15 minutes from the Hatfield-McCoy trail.



Located near Ashland, WV, This system offers a nice variety of trails for all difficulty levels. This trail system offers community access to the towns of Northfork and Keystone. Nearby communities offer gas, food, and lodging.



MAP SHOWN FOR ILLUSTRATIVE PURPOSES ONLY! Always pick up a new copy at trailhead before each day of riding.

APPROX. TRAIL SIZE:
69 miles

TRAILHEAD LOCATION:
Ashland, WV

SEE DRIVING DIRECTIONS TO THE RIGHT

TRAIL BREAKDOWN:

35%
EASIEST

37%
MORE DIFFICULT

19%
MOST DIFFICULT

8%
MORE DIFFICULT/
MOST DIFFICULT

1%
EXTREME
DIFFICULT

TRAILHEAD INFORMATION

2-acre parking area | Restroom facilities

Note: Permits not available at Ashland Trailhead. They can be purchased locally at the Ashland Company Store and Ashland Resort

DRIVING DIRECTIONS

Ashland Trailhead

Driving north or south on Interstate-77, take Exit 1, follow truck route US 52 N through Bluefield to US 52 North 26.3 miles to Northfork, make a sharp right turn North onto Country Road 17 (Northfork-Ashland Road). Continue on County Road 17 another 6.5 miles to the entrance of the Ashland Trailhead.



Indian Ridge Area Amenities

Accommodations

Ashland Resort★

1-888-862-2322
managers@atvresort.com
www.atvresort.com
Luxury cabins as well as spacious RV and tent sites.

Mercer County

Convention & Visitors Bureau

(800) 221-3206
(304) 325-8438
info@visitmercercounty.com
www.visitmercercounty.com

★= Authorized Retailer for User Permits

The following hours listed are staffed hours only.
All Trail Systems are open daily from daylight to dark.

2013 Staffed Hours for Visitors Center & Little Coal River Trailhead

JANUARY							FEBRUARY							MARCH							APRIL							MAY							JUNE								
S	M	T	W	T	F	S	S	M	T	W	T	F	S	S	M	T	W	T	F	S	S	M	T	W	T	F	S	S	M	T	W	T	F	S	S	M	T	W	T	F	S		
		1	2	3	4	5						1	2						1	2		1	2	3	4	5	6						1	2	3	4							1
6	7	8	9	10	11	12	3	4	5	6	7	8	9	3	4	5	6	7	8	9	7	8	9	10	11	12	13	5	6	7	8	9	10	11	2	3	4	5	6	7	8		
13	14	15	16	17	18	19	10	11	12	13	14	15	16	10	11	12	13	14	15	16	14	15	16	17	18	19	20	12	13	14	15	16	17	18	9	10	11	12	13	14	15		
20	21	22	23	24	25	26	17	18	19	20	21	22	23	17	18	19	20	21	22	23	21	22	23	24	25	26	27	19	20	21	22	23	24	25	16	17	18	19	20	21	22		
27	28	29	30	31			24	25	26	27	28			24	25	26	27	28	29	30	28	29	30					26	27	28	29	30	31		23	24	25	26	27	28	29		
														31																					30								

JULY							AUGUST							SEPTEMBER							OCTOBER							NOVEMBER							DECEMBER						
S	M	T	W	T	F	S	S	M	T	W	T	F	S	S	M	T	W	T	F	S	S	M	T	W	T	F	S	S	M	T	W	T	F	S	S	M	T	W	T	F	S
	1	2	3	4	5	6					1	2	3	1	2	3	4	5	6	7			1	2	3	4	5						1	2	1	2	3	4	5	6	7
7	8	9	10	11	12	13	4	5	6	7	8	9	10	8	9	10	11	12	13	14	6	7	8	9	10	11	12	3	4	5	6	7	8	9	8	9	10	11	12	13	14
14	15	16	17	18	19	20	11	12	13	14	15	16	17	15	16	17	18	19	20	21	13	14	15	16	17	18	19	10	11	12	13	14	15	16	15	16	17	18	19	20	21
21	22	23	24	25	26	27	18	19	20	21	22	23	24	22	23	24	25	26	27	28	20	21	22	23	24	25	26	17	18	19	20	21	22	23	22	23	24	25	26	27	28
28	29	30	31				25	26	27	28	29	30	31	29	30						27	28	29	30	31			24	25	26	27	28	29	30	29	30	31				

 = 9AM-5PM
 = 9AM-6PM
 = CLOSED

2013 Staffed Hours for Bearwallow, Buffalo Mountain, Pinnacle Creek, & RockHouse Trailheads

JANUARY							FEBRUARY							MARCH							APRIL							MAY							JUNE								
S	M	T	W	T	F	S	S	M	T	W	T	F	S	S	M	T	W	T	F	S	S	M	T	W	T	F	S	S	M	T	W	T	F	S	S	M	T	W	T	F	S		
		1	2	3	4	5						1	2						1	2		1	2	3	4	5	6						1	2	3	4							1
6	7	8	9	10	11	12	3	4	5	6	7	8	9	3	4	5	6	7	8	9	7	8	9	10	11	12	13	5	6	7	8	9	10	11	2	3	4	5	6	7	8		
13	14	15	16	17	18	19	10	11	12	13	14	15	16	10	11	12	13	14	15	16	14	15	16	17	18	19	20	12	13	14	15	16	17	18	9	10	11	12	13	14	15		
20	21	22	23	24	25	26	17	18	19	20	21	22	23	17	18	19	20	21	22	23	21	22	23	24	25	26	27	19	20	21	22	23	24	25	16	17	18	19	20	21	22		
27	28	29	30	31			24	25	26	27	28			24	25	26	27	28	29	30	28	29	30					26	27	28	29	30	31		23	24	25	26	27	28	29		
														31																					30								

JULY							AUGUST							SEPTEMBER							OCTOBER							NOVEMBER							DECEMBER						
S	M	T	W	T	F	S	S	M	T	W	T	F	S	S	M	T	W	T	F	S	S	M	T	W	T	F	S	S	M	T	W	T	F	S	S	M	T	W	T	F	S
	1	2	3	4	5	6					1	2	3	1	2	3	4	5	6	7			1	2	3	4	5						1	2	1	2	3	4	5	6	7
7	8	9	10	11	12	13	4	5	6	7	8	9	10	8	9	10	11	12	13	14	6	7	8	9	10	11	12	3	4	5	6	7	8	9	8	9	10	11	12	13	14
14	15	16	17	18	19	20	11	12	13	14	15	16	17	15	16	17	18	19	20	21	13	14	15	16	17	18	19	10	11	12	13	14	15	16	15	16	17	18	19	20	21
21	22	23	24	25	26	27	18	19	20	21	22	23	24	22	23	24	25	26	27	28	20	21	22	23	24	25	26	17	18	19	20	21	22	23	22	23	24	25	26	27	28
28	29	30	31				25	26	27	28	29	30	31	29	30						27	28	29	30	31			24	25	26	27	28	29	30	29	30	31				

 = 9AM-2PM
 = 9AM-5PM
 = CLOSED