



# Hatfield ~ McCoy *Trails*



**TrailsHeaven.com**  
**1.800.592.2217**

# 8 TRAIL SYSTEMS. RIDE 'EM ALL!



**Bearwallow, pg. 12**  
Trailhead Location:  
Ethel, WV



**Indian Ridge, pg. 20**  
Trailhead Location:  
Ashland, WV



**Buffalo Mountain, pg. 14**  
Trailhead Location:  
Williamson, WV



**HATFIELD-MCCOY TRAILS**

**Pinnacle Creek, pg. 22**  
Trailhead Location:  
Pineville, WV



**Devil Anse, pg. 16**  
Trailhead Location:  
Matewan, WV



**Pocahontas, pg. 24**  
Trailhead Location:  
Coaldale, WV



**Rockhouse, pg. 18**  
Trailhead Location:  
Man, WV



**Warrior, pg. 26**  
Trailhead Location:  
War, WV

# THE EAST COAST'S TOP-RATED TRAILS!

The award-winning Hatfield-McCoy Trails offer something for every skill level, with over 700 miles of professionally managed trails.

Trail Systems are detailed beginning on **page 12**. For lodging and other amenities, see **page 30**.



All Hatfield-McCoy Trails Systems are located in southern West Virginia. For an interactive map, visit **[www.TrailsHeaven.com](http://www.TrailsHeaven.com)**.





# TRAIL INFORMATION

## PLAN YOUR TRIP

- ❑ **Purchase User Permits** from any staffed trailhead\* or online at [www.TrailsHeaven.com](http://www.TrailsHeaven.com). Permits are also available at retail locations listed on pages 30–33.
- ❑ **Pick a trail—or two or three!** Our unique trail systems are detailed beginning on page 12.
- ❑ **Arrange to stay.** Lodging and local attractions for each trail system can be found on pages 30–33.
- ❑ **Gear up.** Helmets and protective eyewear are required. Familiarize yourself with the Trail Rules on page 10 and get revved up for a fun, safe time.
- ❑ **Grab your ride and roll!** Trails are open to ATVs, UTVs and dirtbikes. Select trails are also open to ORVs.

*\*The Trailhead at Ashland, WV (Indian Ridge) is not staffed.*

WV RESIDENT <b>\$26.50</b>	<b>USER PERMITS</b>
NON-RESIDENT <b>\$50.00</b>	One permit provides full access to all Hatfield-McCoy Trail Systems. Permits are valid through December 31 of the calendar year purchased.

*Prices are subject to change and include 6% WV sales tax. Residents pay lower user fee due to West Virginia state tax dollars which help fund trail development. Valid West Virginia driver's license required for Resident rate.*

*Individuals with a valid military ID can purchase a WV Resident User Permit regardless of their residency.*

## ATV RENTALS/OUTFITTERS

The Hatfield-McCoy Regional Recreation Authority (HMRRA) does not rent ATV's or ATV equipment. The HMRRA does not endorse or have any affiliations with any particular ATV outfitter. However, we are always happy to refer guests to ATV outfitters in our area. Please call **1-800-592-2217** for a referral.



Interactive map with all trailhead locations available at  
**[www.TrailsHeaven.com](http://www.TrailsHeaven.com)**

The Hatfield-McCoy Trails have received praise from Dirt Wheels, ATV Action and ATV Magazine, as well as television features on the Outdoor and Discovery channels!

## DID YOU KNOW?

- All Hatfield-McCoy Trails are open **365 days a year** from half an hour before sunrise until half an hour after sunset. Experience all four seasons in the mountains!
- One permit gives you access to over **700 miles of trails** for a full calendar year.
- You can ride to gas stations, restaurants, lodging, trailheads and more in our **ATV-friendly towns**.



For updates on trail conditions, events, and news, visit **[www.TrailsHeaven.com/news](http://www.TrailsHeaven.com/news)**

# TRAIL SAFETY

## TRAIL USAGE



Open to off-road motorcycles



Open to UTVs/side-by-sides (see rules below)



Open to All-Terrain Vehicles



Signs with a red slash indicate the route is not open for the particular use



Open to ORVs (jeeps, trucks, dune buggies, etc.)



ORVs must be protected with rollover protection on Most Difficult trails



The Hatfield-McCoy Trails provide users with a safe, legal and exciting place to ride.

All Hatfield-McCoy Trail Systems are patrolled by West Virginia Natural Resource Police Officers

who enforce all safety laws and policies. Our staff performs daily maintenance to ensure the quality and safety of our trails and land.

All trails are professionally mapped (*see Difficulty Ratings on page 7*). Please be aware the trail layouts can change in response to conditions. Updated trail maps are available at each trailhead to alert riders of changes.



## DIFFICULTY RATINGS

LEAST DIFFICULT



Easiest

The **Easiest** (green) trails are generally wide and more level.



More Difficult

The **More Difficult** (blue) trails are generally more narrow and uneven, with some rocks and obstacles on the paths.



Most Difficult

The **Most Difficult** (black) trails can be extremely steep, with larger rocks and more obstacles on the sometimes-overgrown paths.



Most Difficult

The **Most Difficult** (red/black) trails combine the aspects of the Most Difficult trails, along with the stipulations that no riders under 18, no machines under 200cc and no two-wheel drive machines are allowed.

MOST DIFFICULT

### SINGLE TRACK TRAILS



More Difficult



Most Difficult

**Single Track** (orange) trails are divided into More Difficult and Most Difficult and are for experienced riders only.



# TRAIL SAFETY

***“THE HATFIELD-MCCOY TRAILS ARE PROBABLY THE BEST KNOWN AND EASIEST TO MANAGE BECAUSE THEY ARE MARKED SO WELL.”***

Russ Ehnes, Executive Director of the National Off-Highway Vehicle Conservation Council



Credit: Timothy Luce, Presidio Studios.

## RIDER SAFETY CHECKLIST

- ☐ Follow all Trail Rules (pages 10–11).
- ☐ Check and test your vehicle before riding.
- ☐ Always ride with someone else.
- ☐ Keep a safe riding distance from others.
- ☐ Be mindful of the weather; dress appropriately.
- ☐ Be prepared with a first aid kit, tools, spare equipment and a cell phone or two-way radio.



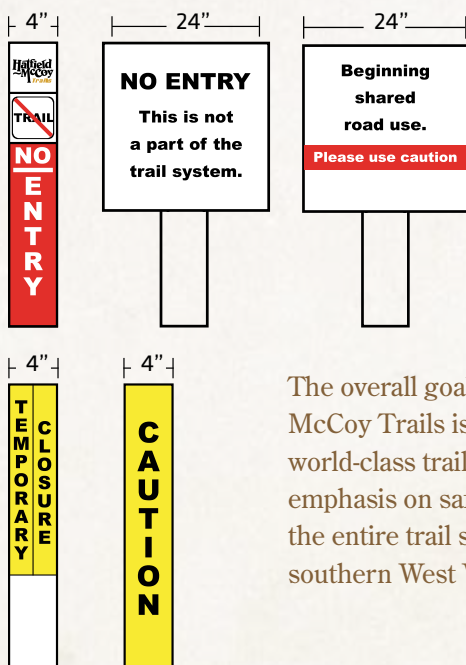
**For any trail emergency, dial 911.** 911 Call Centers work with local emergency response teams to ensure quick response times in the event of an accident.



# TRAIL SIGNAGE

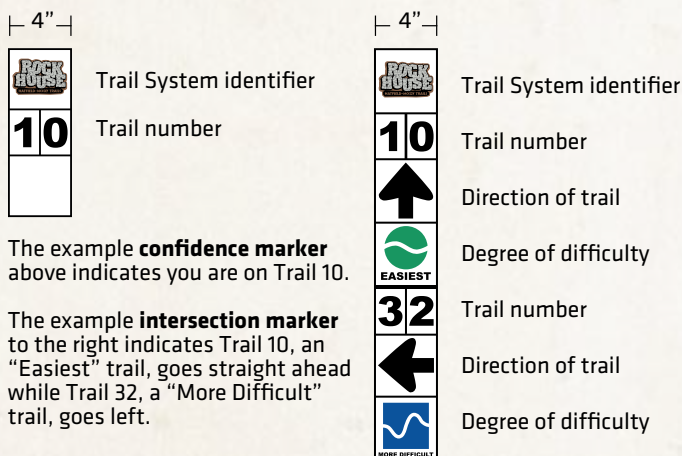
## TRAIL MANAGEMENT

No entry signs indicate off-limit areas. Temporary closure signs indicate a trail is closed due to construction or repair. Caution indicates trail hazard ahead. Other signs may signal a trail is heavily traveled with authorized non-trail traffic such as coal trucks, emergency vehicles, heavy equipment or land owners.



The overall goal of the Hatfield-McCoy Trails is to develop a world-class trail system with an emphasis on safety throughout the entire trail system in southern West Virginia.

## CONFIDENCE/INTERSECTION MARKERS



The example **confidence marker** above indicates you are on Trail 10.

The example **intersection marker** to the right indicates Trail 10, an “Easiest” trail, goes straight ahead while Trail 32, a “More Difficult” trail, goes left.

# TRAIL RULES

1. User permit required for all drivers and passengers.
2. Everyone must wear a DOT, Snell or other approved helmet and eye protection.
3. All operators and passengers must meet manufacturer's minimum age and size requirements.
4. No one under the age of 6 is allowed on the trails under any circumstances.
5. Any operator or passenger under the age of 16 must be under the direct supervision and within eyesight of their parent or guardian at all times.
6. Obey all signs, gates and barriers, stay on marked trails.
7. Trails only open during daylight hours.
8. No littering, No camping, No fires.
9. No alcohol may be consumed or possessed.
10. No glass containers of any kind.
11. Be aware of oncoming traffic, particularly in blind curves and hills.
12. No competitions of speed, endurance or climbing ability allowed at any time without a special use permit.
13. Operate at reasonable speeds and under control at all times.
14. All machines must be equipped with a properly functioning muffler and USFS approved spark arrester.



## ORV-SPECIFIC RULES

1. ORVs are **ONLY** permitted on the Bearwallow trail system.
2. Everyone must wear a DOT, Snell or other approved helmet and eye protection.
3. Driver and passengers must have valid trail permits.
4. A valid driver's license is required to operate an ORV.
5. All passengers must be 8 years of age or older OR at least 6 years of age and 4'9" tall. No booster or car seats are allowed.
6. Seat belts must be worn at all times. the number of passengers is limited to the number of factory installed seat belts.
7. ORVs are required to have a roll cage on all most difficult (black and black/red) trails.



## UTV-SPECIFIC RULES

1. Everyone must wear a DOT, Snell or other approved helmet and eye protection.
2. Wear seat belts at all times; the number of passengers is limited to the number of factory installed seat belts.
3. Keep their hands, arms, feet, head and legs inside the vehicle at all times during operation.
4. No booster seats or car seats are allowed
5. Possess a valid owner's manual for the machine being operated that is able to be produced upon request.
6. Stay on designated trails. UTVs are permitted on easiest, more difficult, and select most difficult trails (signed accordingly).
7. UTVs must be equipped with a steering wheel and low pressure tires. Use Permits required for all operators and passengers.





**Note:** Open to ORVs (jeeps, trucks, dune buggies, etc.)

Bearwallow is located near the ATV-friendly town of Logan, WV. It is one of the original three systems of the Hatfield-McCoy Trails and is commonly known for its single track and Most Difficult-rated trails. It's mix of easy-riding scenic vistas and difficult trails make it one of the more popular systems for the Hatfield-McCoy Trails. This trail system has direct access to gas, food and lodging. Bearwallow is the only trail to be open to ORVs as well as ATVs, UTVs and off-road motorcycles.



ORVs must be equipped with **rollover protection** on black (Most Difficult) and red/black (Most Difficult) trails. **Helmets are required. See full ORV-specific Rules on page 11.**

## TRAILHEAD AMENITIES

- » 2-acre parking area/Restroom facilities
- » Permits and souvenirs available

Bearwallow trailhead is staffed from 9:00 a.m. to 2:00 p.m., 7 days a week (except major holidays). All Hatfield-McCoy Trails are open 365 days a year from half an hour before sunrise until half an hour after sunset.

The Country Roads Byways Visitor's Center is located on Route 73 toward Logan. This visitor's center provides access to the City of Logan connector to the Bearwallow Trail system. Access the Fountain Place Shopping Plaza by the Country Roads Byways Visitor's Center connector.

**For area lodging and attractions, please see pages 30-33.**

## DRIVING DIRECTIONS

### TRAILHEAD LOCATION

**247 Bearwallow Drive, Ethel, WV 25076**

Driving north or south on US 119, take the Logan exit. Follow Rt. 73 east to Rt. 10 south. Pass the town of Logan and make a left onto Rt. 17 north. Go under the train trestle (Only 9' high). Make a left onto Red Campbell Road. Make the second right and follow the road to the trailhead center. If you cannot fit under the train trestle, make a left onto Rt. 17 truck route, follow the signs to Rt. 17 north and make a left. Ten minutes from Logan.



## TRAIL BREAKDOWN

Percentage of trails by difficulty level:



**34%**  
Easiest



**39%**  
More Difficult



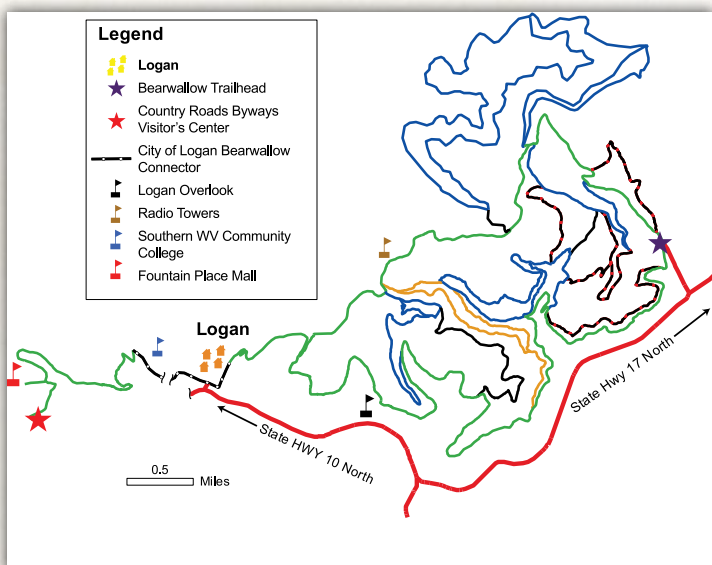
**14%**  
Most Difficult



**10%**  
Most Difficult



**3%**  
Single Track



**Trail map shown for illustrative purposes only.** Grab an up-to-date map at the trailhead each day you ride.



**Note:** System is not open to ORVs (jeeps, trucks, dune buggies, etc.)

Buffalo Mountain is known as the most historic trail system, as well as the one with the most single track trails, making it incredibly popular with dirt bike enthusiasts. This system has three community connectors providing direct access to the ATV-friendly towns of Matewan, Delbarton and Williamson, WV. Each of these towns offer gas, food and lodging.

## TRAILHEAD AMENITIES

- » 2-acre parking area/Restroom facilities
- » Permits and souvenirs available

Buffalo Mountain trailhead is staffed from 9:00 a.m. to 2:00 p.m., 7 days a week (except major holidays). All Hatfield-McCoy Trails are open 365 days a year from half an hour before sunrise until half an hour after sunset.

**For area lodging and attractions, please see pages 30-33.**

## DRIVING DIRECTIONS

### TRAILHEAD LOCATION

34 Oakwood Heights Road, Williamson, WV, 25661

**Buffalo Mountain Trailhead:** From US 119, follow US 52 south through Williamson. The trailhead center is eight miles outside of Williamson.

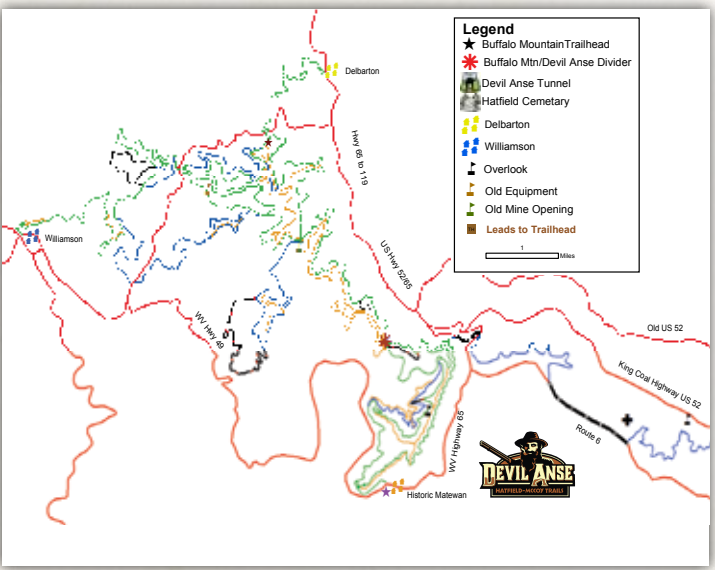
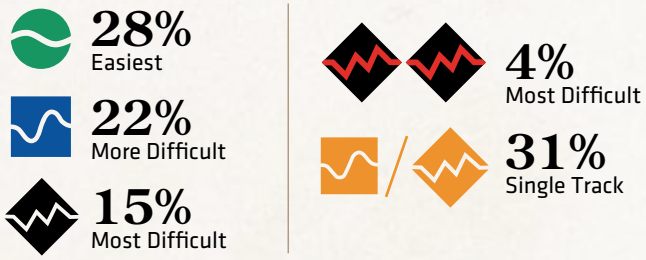




Credit: Timothy Luce, Presidio Studios.

# TRAIL BREAKDOWN

Percentage of trails by difficulty level:



**Trail map shown for illustrative purposes only. Grab an up-to-date map at the trailhead each day you ride.**



**Note:** System is not open to ORVs (jeeps, trucks, dune buggies, etc.)

Devil Anse Trail System links up to two other Hatfield McCoy Trail Systems- Rockhouse and Buffalo Mountain- totaling over 300 miles. The trailhead is located in the town of Matewan, historically known for being the heart of the Hatfield McCoy Feud. The trail system has direct access to gas, food and lodging.

## TRAILHEAD AMENITIES

- » 2-acre parking area/Restroom facilities
- » Permits and souvenirs available.

Devil Anse Trailhead is staffed from 9:00 a.m. to 2:00 p.m., 7 days a week (except major holidays.) All Hatfield McCoy Trails are open 365 days a year from half an hour before sunrise until half an hour after sunset.

**For area lodging and attractions, please see pages 30-33.**

## DRIVING DIRECTIONS

TRAILHEAD LOCATION

**Main Street, Matewan, WV**

From US 119, follow US 52 south to Rt. 49. Turn right onto Rt. 49 to the town of Matewan. The trailhead is located approximately half a mile on the main loop of Matewan.



## TRAIL BREAKDOWN

Percentage of trails by difficulty level:



**26%**  
Easiest



**53%**  
More Difficult



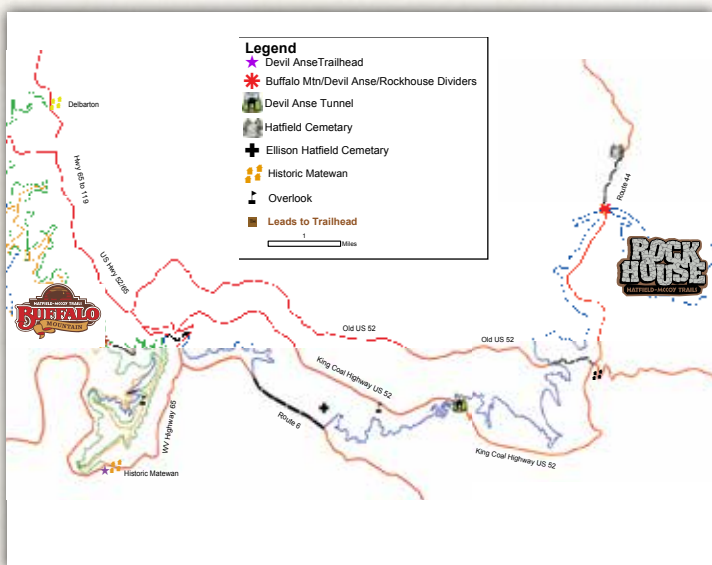
**7%**  
Most Difficult



**1%**  
Most Difficult



**13%**  
Single Track



**Trail map shown for illustrative purposes only. Grab an up-to-date map at the trailhead each day you ride.**





**Note:** System is not open to ORVs (jeeps, trucks, dune buggies, etc.)

With over 100 miles of trails, RockHouse offers a wide variety of trails at all difficulty levels. It is especially popular with riders who are looking for an “extreme” riding experience. This trail system has direct access to the ATV-friendly towns of Man and Gilbert, WV. Each of these towns offer fuel, food and lodging, along with a generous helping of Southern hospitality.

## TRAILHEAD AMENITIES

- » 2-acre parking area/Restroom facilities
- » Permits and souvenirs available

Rock House Trailhead is staffed from 9:00 a.m. to 2:00 p.m., 7 days a week (except major holidays). All Hatfield-McCoy Trails are open 365 days a year from half an hour before sunrise until half an hour after sunset.

**For area lodging and attractions, please see pages 30-33.**

## DRIVING DIRECTIONS

### TRAILHEAD LOCATION

83 Rockhouse Creek Road, Man, WV 25635

Driving north or south on US 119, take the Logan exit. Follow Rt. 73 east to Rt. 10 south. Take Rt. 10 for 16 miles to Rt. 80 south. Bear right onto Rt. 80, cross the bridge and the railroad tracks. Go straight, cross the river and make a left at the stop sign. Follow the road approximately 12 mile to the trailhead center. This trail system is approximately 12 mile to the nearest town of Man and 12 miles to Gilbert, WV.



## TRAIL BREAKDOWN

Percentage of trails by difficulty level:



**31%**  
Easiest



**29%**  
More Difficult



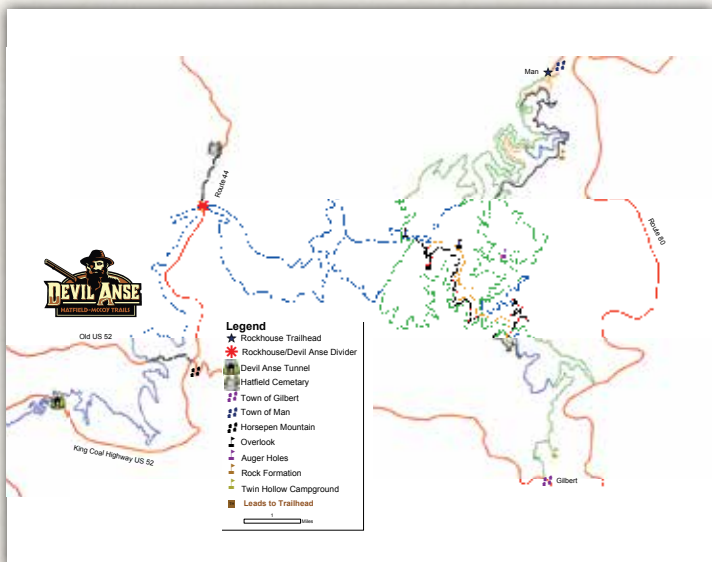
**16%**  
Most Difficult



**8%**  
Most Difficult



**16%**  
Single Track



**Trail map shown for illustrative purposes only. Grab an up-to-date map at the trailhead each day you ride.**



**Note:** System is not open to ORVs (jeeps, trucks, dune buggies, etc.)

Located near Ashland, WV, this system offers a nice variety of trails of all difficulty levels. This trail system offers community access to the ATV-friendly towns of Northfork and Keystone. Nearby communities offer gas, food and lodging. The trail system also connects with two other Hatfield-McCoy Trail Systems—Pinnacle Creek and Pocahontas—to allow extended off-road trips.

## TRAILHEAD AMENITIES

- » 2-acre parking area/Restroom facilities
- » Permits are **not available** at Indian Ridge trailhead. Guests may purchase permits at any authorized retailer (see pages 30-33), or online at [www.TrailsHeaven.com](http://www.TrailsHeaven.com).

Indian Ridge trailhead is **not staffed**. All Hatfield-McCoy Trails are open 365 days a year from half an hour before sunrise until half an hour after sunset.

**For area lodging and attractions, please see pages 30-33.**

## DRIVING DIRECTIONS

### TRAILHEAD LOCATION

**In the town of Ashland, WV near Northfork, WV**

Driving north or south on Interstate-77, take Exit 1, follow truck route US 52 N through Bluefield to US 52 North 26.3 miles to Northfork, make a sharp right turn North onto Country Road 17 (Northfork-Ashland Road). Continue on County Road 17 another 6.5 miles to the entrance of the Ashland Trailhead.



## TRAIL BREAKDOWN

Percentage of trails by difficulty level:



**28%**  
Easiest



**36%**  
More Difficult



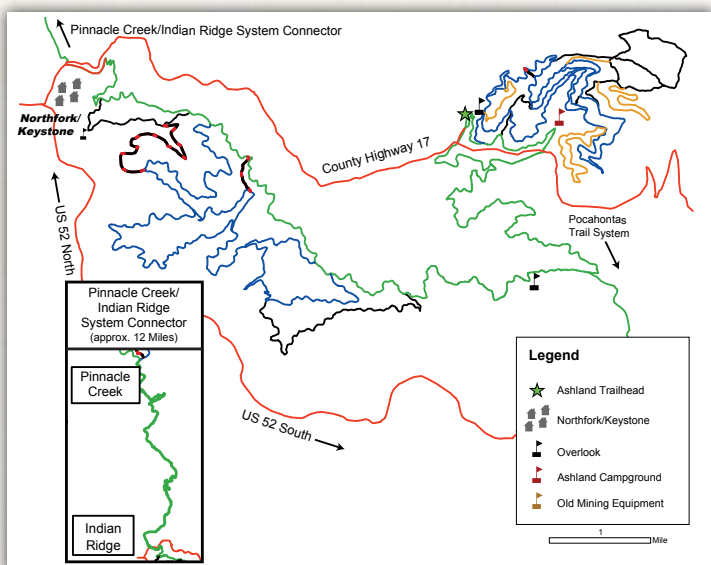
**25%**  
Most Difficult



**2%**  
Most Difficult



**9%**  
Single Track



**Trail map shown for illustrative purposes only. Grab an up-to-date map at the trailhead each day you ride.**





## HATFIELD-MCCOY TRAILS



**Note:** System is not open to ORVs (jeeps, trucks, dune buggies, etc.)

Pinnacle Creek, with direct connections to the ATV-friendly towns of Mullens and Pineville, WV, is known for its breathtaking scenic views and proximity to world-class whitewater rafting and snow skiing—both less than an hour away. This trail system has direct access to gas, food and lodging. The trail system also connects with two other Hatfield-McCoy Trail Systems—Indian Ridge and Pocahontas—to allow extended off-road trips.

## TRAILHEAD AMENITIES

- » 2-acre parking area/Restroom facilities
- » Permits and souvenirs available

Pinnacle Creek trailhead is staffed from 9:00 a.m. to 2:00 p.m., 7 days a week (except major holidays). All Hatfield-McCoy Trails are open 365 days a year from half an hour before sunrise until half an hour after sunset.

**For area lodging and attractions, please see pages 30-33.**

## DRIVING DIRECTIONS

### TRAILHEAD LOCATION

2733 Pinnacle Road, Pineville, WV 24874

From I-77, take the Robert C. Byrd exit near Beckley. Travel south on Rt. 16 toward Sophia 3.5 miles. Make right on to Rt. 97/54 toward Twin Falls State Park. At the intersection of Rt. 97 and Twin Falls State Park entrance, make a right continuing on Rt. 97 toward Pineville. At the intersection of Rt. 97 and Rt. 10, bear left onto Rt. 10 south. Travel approximately 1 mile and turn right onto Route 16 south. Travel 1/2 mile then turn left following the signs for the Pineville trailhead. Finally, drive 2.8 miles to the trailhead center which is located on the left.



## TRAIL BREAKDOWN

Percentage of trails by difficulty level:



**41%**  
Easiest



**33%**  
More Difficult



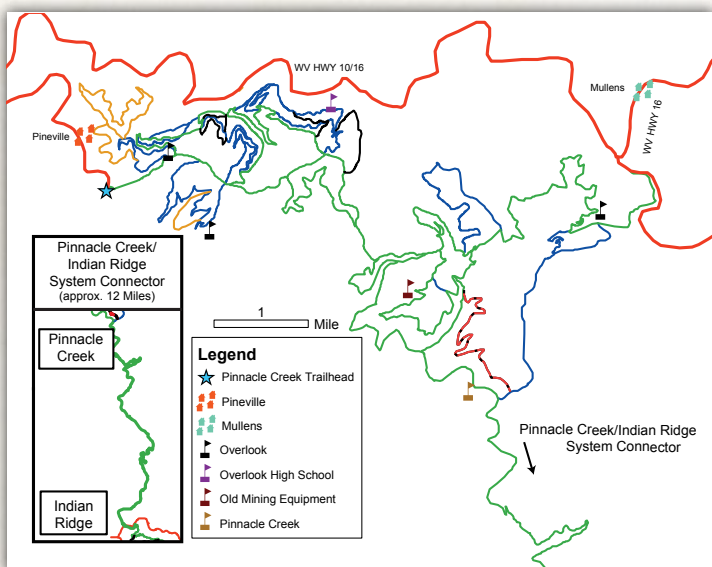
**8%**  
Most Difficult



**10%**  
Most Difficult



**8%**  
Single Track



**Trail map shown for illustrative purposes only. Grab an up-to-date map at the trailhead each day you ride.**



**Note:** System is not open to ORVs (jeeps, trucks, dune buggies, etc.)

Pocahontas Trail System links up to two other Hatfield-McCoy Trail Systems—Indian Ridge and Pinnacle Creek—making for the most continuous miles of trails east of the Mississippi. The trailhead is located in Coaldale, just outside of the town of Bramwell, historically known for its numerous millionaire homes from the early 20th century. This trail system has direct access to gas, food and lodging.

## TRAILHEAD AMENITIES

- » 2-acre parking area/Restroom facilities
- » Permits and souvenirs available
- » Pocahontas trailhead is staffed from 9:00 a.m. to 5:00 p.m., 7 days a week (except for major holidays). All Hatfield-McCoy Trails are open 365 days a year from half an hour before sunrise until half an hour after sunset.

**For area lodging and attractions, please see pages 30-33.**

## DRIVING DIRECTIONS

### TRAILHEAD LOCATION

11110 Coal Heritage Rd, Bramwell, WV 24715

Driving north or south on I-77, take Exit 1 at Bluefield. Follow US 52 N for approximately 20 Miles to Coaldale. Trailhead is located on the right.



## TRAIL BREAKDOWN

Percentage of trails by difficulty level:



**47%**  
Easiest



**27%**  
More Difficult



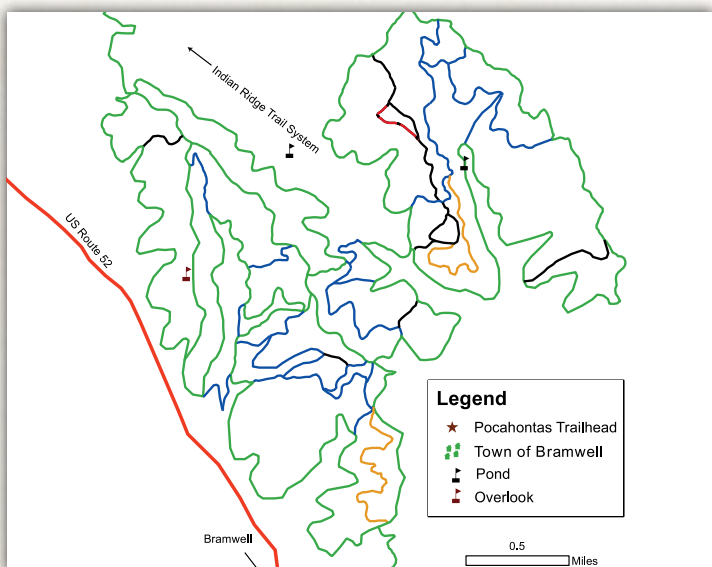
**17%**  
Most Difficult



**3%**  
Most Difficult



**6%**  
Single Track



**Trail map shown for illustrative purposes only. Grab an up-to-date map at the trailhead each day you ride.**





**Note:** System is not open to ORVs (jeeps, trucks, dune buggies, etc.)

The Warrior Trail System is located in the City of War which is West Virginia's most southern city. This trail system also accesses the ATV-friendly City of Gary. The Warrior Trail System offers numerous scenic views and has direct access to gas, foods and lodging.

## TRAILHEAD AMENITIES

- » 2-acre parking area/Restroom Facilities
- » Permits and souvenirs available
- » Warrior Trailhead is staffed from 9:00 a.m. to 2:00 p.m., 7 days a week (except major holidays). All Hatfield-McCoy Trails are open 365 days a year from half an hour before sunrise to half an hour after sunset.

**For area lodging and attractions, please see pages 30-33.**

## DRIVING DIRECTIONS

TRAILHEAD LOCATION

84 Silcox Lane  
War, WV 24892



## TRAIL BREAKDOWN

Percentage of trails by difficulty level:



**52%**  
Easiest



**34%**  
More Difficult



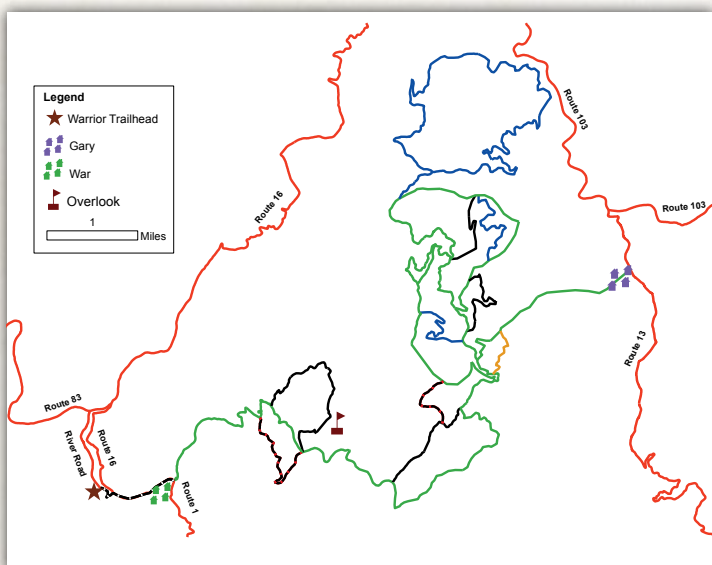
**8%**  
Most Difficult



**3%**  
Most Difficult



**3%**  
Single Track









## TRAILHEADS AND VISITOR'S CENTERS

Our facilities are staffed seven days a week (except major holidays) during the following hours:

- **Hatfield McCoy Trails Welcome Center** from 9:00 a.m. to 5:00 p.m.
- **Country Roads Byways Visitor's Center** from 9:00 a.m. to 5:00 p.m.
- Trailheads from 9:00 a.m. to 2:00 p.m.
- Pocahontas Trailhead from 9:00 a.m. to 5:00 p.m.

All staffed locations offer permits and souvenirs. All Hatfield-McCoy Trails are open 365 days a year from half an hour before sunrise until half an hour after sunset. The **Indian Ridge** trailhead has rest rooms and parking/loading spaces. Permits and souvenirs cannot be purchased at this location.

**The Hatfield-McCoy Trails Welcome Center**  
28 Big Pinnacle Br. Rd.  
Julian, WV 25529

**The Country Roads Byways Visitor's Center**  
40 Welcome Center Dr.  
Logan, WV 25601

Both facilities offer:

- User Permits (always in stock)
- Complete Line of Hatfield-McCoy Trails Merchandise
- Maps, Brochures, History and Cultural Information
- and Much More!

For more information, call the Hatfield-McCoy Trails Welcome Center at **(304) 369-9342** or the Country Roads Byways Visitor's Center at **(304) 752-4645**.



# LODGING & ATTRACTIONS



Credit: Timothy Luce, Presidio Studios.

## BEARWALLOW

### LODGING

#### **Almost Heaven Cabin Rentals**

(304) 784-3885

(304) 752-0954

[www.wvagetaway.com](http://www.wvagetaway.com)

*Cabins are equipped with hot tub, pool table, pinball, fireplace, full kitchen & much more.*

#### **Bearwallow Campground & Cabins**

304-784-4464

*We offer 6 cabins and 9 campsites with direct access to trail.*

#### **Chalet Village**

(304) 601-7396

<http://www.chaletcabins.wixsite.com/mysite>

*Cabin and UTV Rentals. Close to trail and town.*

#### **Candlewood Suites**

304-752-8650

[www.ihg.com/candlewood/hotels/us/en/reservation](http://www.ihg.com/candlewood/hotels/us/en/reservation)

*Direct access to the trail and town.*

#### **Holiday Inn Express**

304-752-6495

[www.holidayinnexpress.com](http://www.holidayinnexpress.com)

*Direct access to the trail and town.*

### VISITOR INFO

#### **Country Road Byways Visitor's Center**

(304) 752-4645

*Located on Rt. 73 in Logan, WV*

#### **Hatfield McCoy CVB**

(304) 752-6020

[www.hatfieldmccoycvb.com](http://www.hatfieldmccoycvb.com)

#### **Hatfield-McCoy Trails Welcome Center**

(304) 369-9342

*Located off US 119, less than 20 miles south of Charleston, WV.*

### ATV SALES AND SERVICE

#### **Logan Motorcycle Sales**

(304) 752-4145

[loganmotorcyclesales.net](http://loganmotorcyclesales.net)

*Full service facility for Honda and Yamaha. Parts, sales, and service. Financing available.*

#### **Keefer's Kawasaki & Suzuki**

(304) 752-2245

[www.keeferpowersports.net](http://www.keeferpowersports.net)

*Full service facility for Suzuki and Kawasaki. Parts, sales, and service. Financing available.*

## BUFFALO MOUNTAIN

### LODGING

#### **Buffalo Mountain Lodging**

(304) 475-5210

[www.buffalomtnlodging.com](http://www.buffalomtnlodging.com)

*With up to 6 available rentals, accommodating your stay will be no problem.*

#### **Open Trail Lodging**

(304) 475-3761

[www.opentraillodging.com](http://www.opentraillodging.com)

*Hospitality like no other.*

#### **Split Pine Lodging**

(304) 475-4118

[splitpinelodging.com](http://splitpinelodging.com)

*Your home away from home.*

#### **Outback ATV Cabin Rentals**

304-426-5152

[www.wvoutbackatv.com](http://www.wvoutbackatv.com)

### VISITOR INFO

#### **Tug Valley Chamber**

(304) 235-5240

[tugvalleychamber.com](http://tugvalleychamber.com)

## DEVIL ANSE

### LODGING

#### **Blue Goose Inn**

(304) 426-5110

[www.BluegooseinnWV.com](http://www.BluegooseinnWV.com)

*Direct access to Buffalo Mountain only 300 yds. Close to gas, food and more.*

#### **Devil Anse ATV Resort**

(304) 426-5080

[www.DevilAnseATVResort.com](http://www.DevilAnseATVResort.com)

*Cabin rentals and RV sites with access to 3 trails.*

#### **Hatfield/McCoy Cabin Rentals/ATV Outback**

(304) 426-5152

[wvoutbackatv.com](http://wvoutbackatv.com)

**Historic Matewan House Bed and Breakfast**  
1-866-878-8178  
historicmatewanhouse.com  
*Direct trail access 1 mile from Buffalo Mountain trails.*

## INDIAN RIDGE

### LODGING

**Black Dog Ranch**  
(304) 384-7573  
westvirginiablackdogranch.com  
*Located near the Indian Ridge Trailhead and less than an hour from Pinnacle Creek Trailhead.*

**Fairhaven Ranch**  
(304) 862-4025  
www.fairhavenranch.com  
*With 4 rentals available, we can accommodate groups of 2-12 guests.*

**Sam's Guest House**  
(814) 648-3723  
www.samsguesthouses.com  
*Cable TV, computer and printer with internet, phone, fully equipped kitchen, and AC.*

**Trailhead ATV Resort**  
276-945-3089  
www.trailheadatvresort.com  
*14 high end cabins and cottages with close access to the trail.*

**Wild Willy's ATV Resort**  
(304) 862-2312  
www.wildwillysatvrezort.com  
*Located in the heart of 4-wheeling country at Hatfield-McCoy Trails' Indian Ridge trail system.*

**WV ATV Resort & Rentals**  
704-224-3097  
www.wvatvrentals.com/  
*We offer ATV/UTV and cabin rentals, guiding services and repairs.*

### VISITOR INFO

**McDowell County CVB**  
(304) 436-4260

**Mercer County CVB**  
(800) 221-3206  
(304) 325-8438  
www.visitmercercounty.com

## PINNACLE CREEK

### LODGING

**Ole Lodging**  
(304) 673-3806  
www.olelodging.com  
*Newly remodeled lodges with riding access to Pinnacle Creek and accommodations for groups of 12 or more.*

**Trails Lodging**  
877-498-2887  
www.trailslodging.com

**WV Mountain Trails**  
(304) 640-3351  
www.wvmountaintrails.com

### VISITOR INFO

**Wyoming County CVB**  
(304) 732-7909  
www.wyomingcounty.com

## POCAHONTAS

### LODGING

**Ashland Resort**  
1-888-862-2322  
www.atvresort.com  
*Luxury cabins as well as spacious RV and tent sites.*

**B:M Cabin Rentals**  
304-887-7617  
www.bandmcabinrentals.com  
*Private setting with close access to the trail.*

**Bramwell ATV Resort**  
(757) 831-2106  
www.bramwellatvresort.com

**Bramwell WV Vacation Rentals**  
(813) 748-9403  
www.bramwellrentals.com  
*The Main Street Suites are located on Main Street above the shops in Historic Bramwell, WV.*

**Browning Lambert ATV Resort**  
336-964-6699  
www.browning-lambertatvresort.com/  
*2 units with close access to the trail.*

**Buffalo Trail**  
(855) 349-9871  
www.buffalotrailcabins.com  
*We offer newly constructed cabins, cottages, tree houses and RV campsites.*

**Buffalo Trail Restaurant**  
(855) 349-9871  
www.buffalotrailcabins.com  
*Come check out our full service restaurant and bar.*

**Four Wheeler Heaven**  
(855) 587-2457  
www.fourwheelerheaven.com  
*We can accommodate up to 18 guests with access to over 200 miles of trails.*

**Hillbilly Hideaway**  
(304) 248-7308  
hillbillyhideawayatvresort.com  
*We offer 4 houses and also offer tent sites with plenty of parking.*

# LODGING & ATTRACTIONS

## **Maybeury ATV Resort**

(304) 827-4800

[www.maybeuryatvresort.com](http://www.maybeuryatvresort.com)

*Newly renovated lodge  
accessible to Pocahontas*

## **Me & Mr. Jones Estates**

(304) 827-2887

(407) 301-3292

[www.atv-lodge.com](http://www.atv-lodge.com)

*Enjoy the tranquility of our  
national historic retreat.*

## **The Mud Pit**

(304) 589-1208

[facebook.com/thebunkerresort](https://facebook.com/thebunkerresort)

*We offer lodging, fuel, ice, food,  
groceries and trail parking.*

## **Pocahontas ATV Resort**

(304) 449-4683

[www.pocahontasatvresort.net](http://www.pocahontasatvresort.net)

*We offer newly constructed cabins  
and RV spots on our 10 acre  
mountain top.*

## **Real McCoy Cabins**

276-945-3106

[www.realmccoycabins.com](http://www.realmccoycabins.com)

*Rustic luxury with access to the trail.*

## **Trailhead ATV Resort**

276-945-3089

[www.trailheadatvresort.com](http://www.trailheadatvresort.com)

*14 high end cabins and cottages with  
close access to the trail.*

## **ATV SALES AND SERVICES**

### **Berglund Outdoors**

(540) 992-5777

[www.berglundoutdoors.com](http://www.berglundoutdoors.com)

## **VISITOR INFO**

### **Mercer County CVB**

(800) 221-3206

(304) 325-8438

[www.visitmercercounty.com](http://www.visitmercercounty.com)

## **ROCKHOUSE**

### **LODGING**

#### **Big Bear Lodge**

(304) 664-9516

[www.bigbearlodgewv.com](http://www.bigbearlodgewv.com)

*Private setting in the ATV- friendly  
town of Gilbert, 1 mile from the  
community connector.*

#### **Browning Fork Trailhouse**

(304) 664-8211

(304) 784-RIDE (7433)

[browningforktrail.tripod.com](http://browningforktrail.tripod.com)

*5 separate facilities that can be  
rented together to large groups or  
separately to small groups.*

#### **Canebrake River Cabins/**

#### **Vickers Rental**

(304) 785-1153

[www.rivercabinswv.com](http://www.rivercabinswv.com)

*We offer a choice of 12 cabins/  
rentals, with direct access to the  
Rockhouse trail system.*

## **Colonial Motel and Restaurant**

(304) 583-2800

[www.colonialmotelmanwv.com](http://www.colonialmotelmanwv.com)

## **Devil Anse Trailhouse**

(304) 664-3273

[www.devilansetrailhouse.com](http://www.devilansetrailhouse.com)

*We can accommodate 1-25 people.*

## **FOB Dillon Lodging**

304-664-8529

[www.fobdillonlodging.com](http://www.fobdillonlodging.com)

*Newly constructed cabin to  
accommodate 14 with close access to  
the trail.*

## **Hawks Riverfront Cabins**

(304) 664-8234

(304) 928-9212

[hawksriverfrontcabins.com](http://hawksriverfrontcabins.com)

*Enjoy riding the trails and relaxing  
by the river.*

## **Hawk's Riverside Lodge**

(304) 664-9709

[hawksriversidelodge.com](http://hawksriversidelodge.com)

*Hawks Riverside Lodging is centrally  
located only a short ride from the  
Town of Gilbert.*

## **HMT Rentals**

(304) 687-9875

[www.hmtrentals.com](http://www.hmtrentals.com)

*We offer direct access to the  
Rockhouse Trail System.*

## **Larry Joe Harless Community Center- RV Sites**

(304) 664-2500

[www.ljhcc.org](http://www.ljhcc.org)

*Located adjacent to the  
Community Center in Gilbert  
with access to Rockhouse*

## **Livingood Lodging**

(304) 664-8051

[www.livingoodlodging.com](http://www.livingoodlodging.com)

*Cabins and houses allow access to  
Rockhouse connector, food, gas and  
more.*

## **Miller Cabins**

(304) 664-8182

[www.millercabins.com](http://www.millercabins.com)

## **Rockhouse Lodge & The Depot Lodge**

(304) 583-6833

(304) 687-4657

[www.rockhouselodge.com](http://www.rockhouselodge.com)

*Large groups welcome! Direct access  
to trail*

## **Stone Creek Lodge**

(304) 664-6430

[www.stonecreeklodge.com](http://www.stonecreeklodge.com)

*31 room motel. Right right to  
the trail connector.*



**Trails Inn**

(681) 352-4174

[www.wvtrailsinn.com](http://www.wvtrailsinn.com)

*Located in the town of Man with easy access to Rockhouse*

**Twin Hollow Campground and Cabins**

(304) 664-8864

(304) 664-9001

[twinhollowcampground.com](http://twinhollowcampground.com)

*Mountaintop cabins and camping with direct access to over 300 miles of trails.*

**V-8 Motor Lodge**

(304) 664-2555

[www.v-8motorlodge.com](http://www.v-8motorlodge.com)

*Custom-built cabin on the Guyandotte River sleeps up to 6 adults. Direct access to trail*

**Wildwood Cabins**

(304) 664-2555

[www.wildwoodcabinswv.com](http://www.wildwoodcabinswv.com)

*Our cabins are located only 250 yards from the trail.*

**MACHINE RENTALS****Mountaintop ATV Rentals & Tours**

304-664-8864

[twinhollowcampground.com/TH\\_Mountaintop](http://twinhollowcampground.com/TH_MountaintopATVRentalsandTours.html)

[ATVRentalsandTours.html](http://ATVRentalsandTours.html)

*Single day to weekly rentals, located at Twin Hollow Campground and Cabins.*

**VISITOR INFO****Gilbert Convention & Visitors Bureau**

(304) 664-3477

[www.visitgilbertwv.com](http://www.visitgilbertwv.com)

**Hatfield-McCoy CVB**

(304) 752-6020

[hatfieldmccoycvb.com](http://hatfieldmccoycvb.com)

**WARRIOR****LODGING****Eva's House B&B**

(681) 434-1121

(304) 922-6727

[www.evashouse.wixsite.com/country-bandb-hotels](http://www.evashouse.wixsite.com/country-bandb-hotels)

*Can accommodate up to 43 individuals with direct access to trail.*

**ATV Retreat**

(304) 448-2309

[www.atvretreatwv.com](http://www.atvretreatwv.com)

*Clean, comfortable and safe facility with direct access to trail.*



# Ride Safe. Ride Protected.

local agent / [progressive.com](http://progressive.com)

## PROGRESSIVE<sup>®</sup>





*At Night the Stars  
Put On a Show  
for Free...*






# Hatfield ~ McCoy *Trails*



# LOGAN POWERSPORT GROUP



## KEEFER'S OF LOGAN

Rt. 44 South Jerry West Hwy., Logan, WV  
[keeferpowersports.net](http://keeferpowersports.net)

**304-752-2245**

## WEST VIRGINIA'S KING OF POWERSPORTS



**LOGAN**  
MOTORCYCLE SALES

RT. 44 SOUTH, LOGAN, WV  
7.5 miles from town  
**304-752-4145**  
[www.loganmotorcyclesales.net](http://www.loganmotorcyclesales.net)







# TRAILFEST



## HIGH-OCTANE FAMILY FUN!



**OCTOBER IN GILBERT, WEST VIRGINIA**

**[NATIONALTRAILFEST.COM](http://NATIONALTRAILFEST.COM)**





**DARE** TO DANCE  
WITH THE **DEVIL!**  
MOTORCYCLE ROUTE



Ride with the spirit of “The Devil” through the hills and hollows of Southern West Virginia, where moonshine and mayhem helped ignite the infamous 19th century Hatfield-McCoy feud.

Throttle your bike up the switchbacks of Horsepen Mountain and loop around the same Poplar tree three times before reaching the mountain’s crest.

Enjoy 1,000 miles of winding, twisting roads in the backwoods that were once home to “Devil Anse” Hatfield!

#### **KNOW BEFORE YOU GO:**

- ☐ All State and Federal Laws apply while riding on the roads labeled on the inside map.
- ☐ Helmets are required by law to be worn by all motorcycle operators and passengers in the state of West Virginia.
- ☐ Proof of insurance, vehicle registration and a valid driver’s license are required to operate your street bike or dual sport bike on any of these public roads.
- ☐ If you leave the public roads and get onto any of the Hatfield-McCoy off-road trails, each operator and passenger must purchase a permit to display on their helmets. ALL Hatfield-McCoy Trail rules will apply.
- ☐ Hatfield-McCoy Trails offer hundreds of miles of off-road, dual sport trails. ENJOY!



# Halffield McCoy *Trails*

P.O. Box 146, Man, WV 25635

